

AGENDA

Meeting: Electoral Review Committee

Place: Kennet Room - County Hall, Bythesea Road, Trowbridge, BA14 8JN

Date: Monday 21 October 2019

Time: 2.00 pm

Please direct any enquiries on this Agenda to Kieran Elliott, of Democratic Services, County Hall, Bythesea Road, Trowbridge, direct line 01225 718504 or email kieran.elliott@wiltshire.gov.uk

Press enquiries to Communications on direct lines (01225) 713114/713115.

This Agenda and all the documents referred to within it are available on the Council's website at www.wiltshire.gov.uk

Membership:

Cllr Ian Blair-Pilling
Cllr Clare Cape
Cllr Richard Clewer (Chairman)
Cllr Gavin Grant (Vice-Chairman)
Cllr Ian McLennan

Cllr Christopher Newbury
Cllr Ashley O'Neill
Cllr Jonathon Seed
Cllr Stuart Wheeler
Cllr Graham Wright

Substitutes:

Cllr Peter Fuller
Cllr Ruth Hopkinson
Cllr Nick Murry

Cllr Jacqui Lay
Cllr Ricky Rogers
Cllr Ian Thorn

Recording and Broadcasting Information

Wiltshire Council may record this meeting for live and/or subsequent broadcast on the Council's website at <http://www.wiltshire.public-i.tv>. At the start of the meeting, the Chairman will confirm if all or part of the meeting is being recorded. The images and sound recordings may also be used for training purposes within the Council.

By entering the meeting room you are consenting to being recorded and to the use of those images and recordings for broadcasting and/or training purposes.

The meeting may also be recorded by the press or members of the public.

Any person or organisation choosing to film, record or broadcast any meeting of the Council, its Cabinet or committees is responsible for any claims or other liability resulting from them so doing and by choosing to film, record or broadcast proceedings they accept that they are required to indemnify the Council, its members and officers in relation to any such claims or liabilities.

Details of the Council's Guidance on the Recording and Webcasting of Meetings is available on request. Our privacy policy can be found [here](#).

Parking

To find car parks by area follow [this link](#). The three Wiltshire Council Hubs where most meetings will be held are as follows:

County Hall, Trowbridge
Bourne Hill, Salisbury
Monkton Park, Chippenham

County Hall and Monkton Park have some limited visitor parking. Please note for meetings at County Hall you will need to log your car's registration details upon your arrival in reception using the tablet provided. If you may be attending a meeting for more than 2 hours, please provide your registration details to the Democratic Services Officer, who will arrange for your stay to be extended.

Public Participation

Please see the agenda list on following pages for details of deadlines for submission of questions and statements for this meeting.

For extended details on meeting procedure, submission and scope of questions and other matters, please consult [Part 4 of the council's constitution](#).

The full constitution can be found at [this link](#).

For assistance on these and other matters please contact the officer named above for details

AGENDA

Part I

Items to be considered when the meeting is open to the public

1 **Apologies**

To receive any apologies or substitutions for the meeting.

2 **Minutes of the Previous Meeting** (Pages 5 - 6)

To approve and sign the minutes of the meeting held on 23 July 2019.

3 **Declarations of Interest**

To receive any declarations of disclosable interests or dispensations granted by the Standards Committee.

4 **Chairman's Announcements**

To receive any announcements through the Chair.

5 **Public Participation**

Statements

If you would like to make a statement at this meeting on any item on this agenda, please register to do so at least 10 minutes prior to the meeting. Up to 3 speakers are permitted to speak for up to 3 minutes each on any agenda item.

Please contact the officer named on the front of the agenda for any further clarification.

Questions

To receive any questions from members of the public or members of the Council received in accordance with the constitution.

Those wishing to ask questions are required to give notice of any such questions in writing to the officer named on the front of this agenda no later than 5pm on 19 September 2019 in order to be guaranteed of a written response. In order to receive a verbal response questions must be submitted no later than 5pm on 23 September 2019. Please contact the officer named on the front of this agenda for further advice. Questions may be asked without notice if the Chairman decides that the matter is urgent.

Details of any questions received will be circulated to Committee members prior to the meeting and made available at the meeting and on the Council's website.

6 **Electoral Review of Wiltshire Council** (Pages 7 - 8)

To note the outcome of the Electoral Review of Wiltshire Council, following the publication of the Final Recommendations of the Local Government Boundary Commission for England on [1 October 2019](#).

7 **Polling District and Polling Place Review 2019** (Pages 9 - 72)

To receive a report and recommendation to Full Council on the Polling District and Polling Place Review.

8 **Date of the Next Meeting and Future Work Programme**

To confirm the date of the next meeting as 31 October 2019.

To consider future work to be undertaken by the Committee (*Report to follow*).

9 **Urgent Items**

Any other items of business which the Chairman agrees to consider as a matter of urgency.

Part II

Items during consideration of which it is recommended that the public should be excluded because of the likelihood that exempt information would be disclosed.

ELECTORAL REVIEW COMMITTEE

MINUTES OF THE ELECTORAL REVIEW COMMITTEE MEETING HELD ON 23 JULY 2019 AT KENNET ROOM - COUNTY HALL, BYTHESEA ROAD, TROWBRIDGE, BA14 8JN.

Present:

Cllr Ian Blair-Pilling, Cllr Richard Clewer (Chairman), Cllr Christopher Newbury, Cllr Ashley O'Neill, Cllr Stuart Wheeler and Cllr Graham Wright

1 Apologies

Apologies were received from Councillors Gavin Grant, Ian McLennan and Jonathon Seed.

2 Minutes of the Previous Meeting

The minutes of the meeting held on 8 July 2019 were received and after consideration it was,

Resolved:

To approve and sign the minutes as a true and correct record.

3 Declarations of Interest

There were no declarations.

4 Chairman's Announcements

There were no announcements.

5 Public Participation

There were no statements or questions submitted.

6 Electoral Review Update

On 2 July 2019 the Local Government Boundary Commission for England (LGBCE) had announced a further limited consultation on revised draft recommendations focused upon area of the south, south west and south east of the council area. As the deadline for submissions was 29 July 2019 Full Council at its meeting on 9 Jul 2019 delegated authority to approve a response to the consultation to the Electoral Review Committee.

Following a meeting with local members the Committee held an informal workshop on 15 July 2019 to discuss the proposed new pattern of divisions.

Arising from that workshop the Committee received a draft submission, recommending that the Council respond to the latest consultation with a restatement of its previous submission. This was because it was considered that in seeking to address concerns expressed by members of the public during the previous consultation, the proposals of the LGBCE had led to significantly greater harm to community identity and cohesion and other statutory criteria across a wide area.

The Committee discussed the proposal, noting in particular that it had considered dozens of potential patterns of divisions in this area of the council, but that alternative solutions, such as the LGBCE's latest proposal, all required the splitting of parish communities and widespread impacts across other divisions requiring combinations of parishes with no community connections, such as the inclusion of the Deverill Valley within the Nadder Valley division. The proposals of the LGBCE also had inferior electoral equality, with an overly large division in an area that would see future growth, necessitating further reviews far sooner than would otherwise be the case.

The Committee discussed specifics to be included within the submission to the LGBCE, and at the conclusion of discussion it was,

Resolved:

To approve the draft submission as detailed in Appendix A, subject to any necessary consequential changes to the documentation by the Director of Legal, Electoral and Registration Services after consultation with the Chairman of the Electoral Review Committee.

At the request of the Committee it was noted that the decision above was unanimous.

7 **Date of Next Meeting**

The date of the next scheduled meeting was confirmed as 26 September 2019.

8 **Urgent Items**

There were no urgent items.

(Duration of meeting: 3.30 - 3.55 pm)

The Officer who has produced these minutes is Kieran Elliott of Democratic Services, direct line 01225 718504, e-mail kieran.elliott@wiltshire.gov.uk

Press enquiries to Communications, direct line (01225) 713114/713115

Our recommendations:

The table lists all the divisions we are proposing as part of our final recommendations, along with the number of voters forecasted to be in each division in 2024.

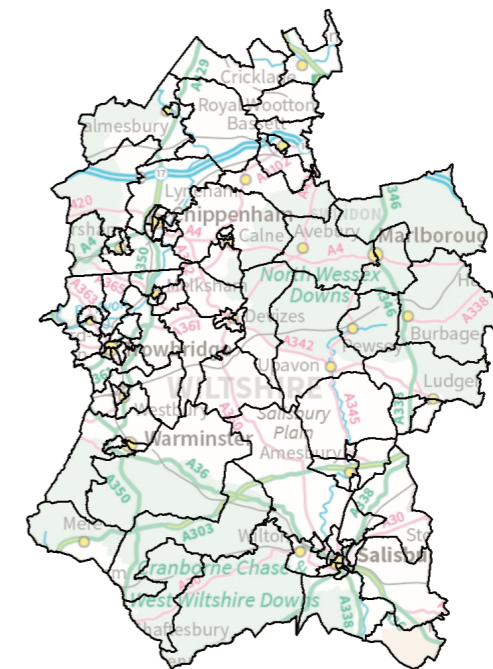
The table also shows the electoral variances for each of the proposed divisions, which tells you how we have delivered electoral equality.

Division Name:	No. of electors per councillor (2024)	Variance from average (%)	Division Name:	No. of electors per councillor (2024)	Variance from average (%)
Aldboune & Ramsbury	4,675	10%	Melksham Without North & Shurnhold	3,907	-8%
Alderbury & Whiteparish	4,665	10%	Melksham Without West & Rural	3,845	-10%
Amesbury East & Bulford	4,597	8%	Mere	3,875	-9%
Amesbury South	4,176	-2%	Minety	4,117	-3%
Amesbury West	4,593	8%	Nadder Valley	3,811	-10%
Avon Valley	4,253	0%	Old Sarum & Lower Bourne Valley	4,805	13%
Bowerhill	3,990	-6%	Pewsey	4,161	-2%
Box & Colerne	4,171	-2%	Pewsey Vale East	4,547	7%
Bradford-on-Avon North	4,301	1%	Pewsey Vale West	4,272	0%
Bradford-on-Avon South	4,357	2%	Purton	4,668	10%
Brinkworth	3,930	-8%	Redlynch & Landford	3,877	-9%
Bromham, Rowde & Roundway	4,219	-1%	Royal Wootton Bassett East	4,015	-6%
By Brook	3,895	-9%	Royal Wootton Bassett North	4,461	5%
Calne Central	4,023	-6%	Royal Wootton Bassett South & West	4,724	11%
Calne Chilvestor & Abberd	4,109	-3%	Salisbury Bemerton Heath	4,167	-2%
Calne North	4,039	-5%	Salisbury Fisherton & Bemerton Village	4,510	6%
Calne Rural	4,363	2%	Salisbury Harnham East	4,218	-1%
Calne South	4,110	-2%	Salisbury Harnham West	4,320	1%
Chippenham Cepen Park & Derriards	4,187	3%	Salisbury Milford	4,436	4%
Chippenham Cepen Park & Hunters Moon	4,241	0%	Salisbury St Edmund's	4,381	3%
Chippenham Hardenhuish	4,157	-2%	Salisbury St Francis & Stratford	4,383	3%
Chippenham Hardens & Central	4,252	0%	Salisbury St Paul's	4,457	5%
Chippenham Lowden & Rowden	4,076	-4%	Sherston	4,727	11%
Chippenham Monkton	4,294	1%	Southwick	3,917	-8%
Chippenham Pewsham	4,030	-5%	The Lavingtons	3,977	-7%
Chippenham Sheldon	4,323	2%	Tidworth East & Ludgershall South	4,478	5%
Corsham Ladbrook	4,490	5%	Tidworth North & West	4,056	-5%
Corsham Pickwick	4,656	9%	Till Valley	4,308	1%
Corsham Without	4,159	-2%	Tisbury	3,847	-10%
Cricklade & Latton	4,245	0%	Trowbridge Adcroft	4,253	0%
Devizes East	4,469	5%	Trowbridge Central	4,550	7%
Devizes North	3,820	-10%	Trowbridge Drynham	4,086	-4%
Devizes Rural West	3,823	-10%	Trowbridge Grove	4,282	1%
Devizes South	4,158	-2%	Trowbridge Lambrok	4,242	0%
Downton & Ebble Valley	4,152	-2%	Trowbridge Park	4,681	10%
Durrington	3,971	-7%	Trowbridge Paxcroft	4,323	2%
Ethandune	3,965	-7%	Urchfont & Bishops Cannings	4,055	-5%
Fovant & Chalke Valley	3,805	-11%	Warminster Broadway	4,401	3%
Hilperton	3,941	-7%	Warminster East	4,634	8%
Holt	3,980	-7%	Warminster North & Rural	4,357	1%
Kington	4,307	1%	Warminster West	4,595	8%
Laverstock	4,658	9%	Westbury East	4,345	2%
Ludgershall North & Rural	4,363	2%	Westbury North	4,300	1%
Lyneham	4,167	-2%	Westbury West	4,652	9%
Malmesbury	4,724	11%	Wilton	4,119	-3%
Marlborough East	4,576	7%	Winsley & Westwood	4,112	-3%
Marlborough West	4,624	9%	Winterslow & Upper Bourne Valley	4,379	3%
Melksham East	4,183	-2%	Wylve Valley	4,009	-6%
Melksham Forest	4,196	-1%			
Melksham South	4,128	-3%			

Average: 4,257

Wiltshire Council

Final recommendations on the new electoral arrangements



Who we are:

- The Local Government Boundary Commission for England is an independent body set up by Parliament.
- We are not part of government or any political party.
- We are accountable to Parliament through a committee of MPs chaired by the Speaker of the House of Commons.
- Our main role is to carry out electoral reviews of local authorities throughout England.

Why Wiltshire?

- Wiltshire Council currently has high levels of electoral inequality: some councillors represent many more - or many fewer - voters than others.
- Therefore the value of your vote, in Wiltshire Council elections, varies depending on where you live in Wiltshire.
- We are seeking to improve levels of electoral equality for local voters

Electoral review:

- An electoral review examines and proposes new electoral arrangements for a local authority, including:
- The total number of councillors representing the council's voters ('council size').
 - The names, number and boundaries of wards or electoral divisions.
 - The number of councillors for each ward or division.

Our proposals:

- Wiltshire Council currently has 98 councillors. Based on the evidence we received, we recommend that **98 councillors** should serve the council in the future.
- We believe our final recommendations meet our statutory criteria to:
 - (1) Deliver electoral equality for voters.
 - (2) Reflect community interests and identities.
 - (3) Promote effective and convenient local government.

Summary of our recommendations

We have made our final recommendations for electoral arrangements in Wiltshire after considering responses given to us by local people in three stages of consultation.

We examined proposals to reduce the total number of councillors for Wiltshire but decided that the size and nature of the county and the way in which the Council operates meant that the current total of 98 should be maintained. We also decided to maintain the pattern of every electoral division being represented by just one councillor, having heard opposition to the idea of larger divisions.

The boundaries of most divisions will change as there are some areas where, because a councillor represents many more people than in other areas, a person's vote can carry less weight. That inequality is likely to get much worse, according to the Council's advice on both ongoing and upcoming housing developments.

Almost 2,000 people wrote to us or signed local petitions, although there wasn't agreement between local people on our proposals or the steps to be taken by us to meet our statutory obligations.

Our final recommendations therefore represent a compromise by finding the best fit of those differing local opinions and legislative constraints. That compromise does not include an attempt to influence the political outcome of local elections.

We have made no changes to the extent of any town or parish, but in some areas we have had to make new provisions for the internal boundaries of town or parish council wards. In responses to our consultations, much reference was made to the extent of Wiltshire's local area boards. Our recommendations do not change local area boards and it is for Wiltshire Council to decide whether to change them in the future.

An outline of the proposals is shown in the map to the right. A detailed report on the recommendations and interactive mapping is available on our website at: www.lgbce.org.uk.

Find out more: consultation.lgbce.org.uk

Page 8

- view the map of our recommendations down to street level.
- zoom into the areas that interest you most.
- find more guidance on the review process.
- read the full report of our recommendations.

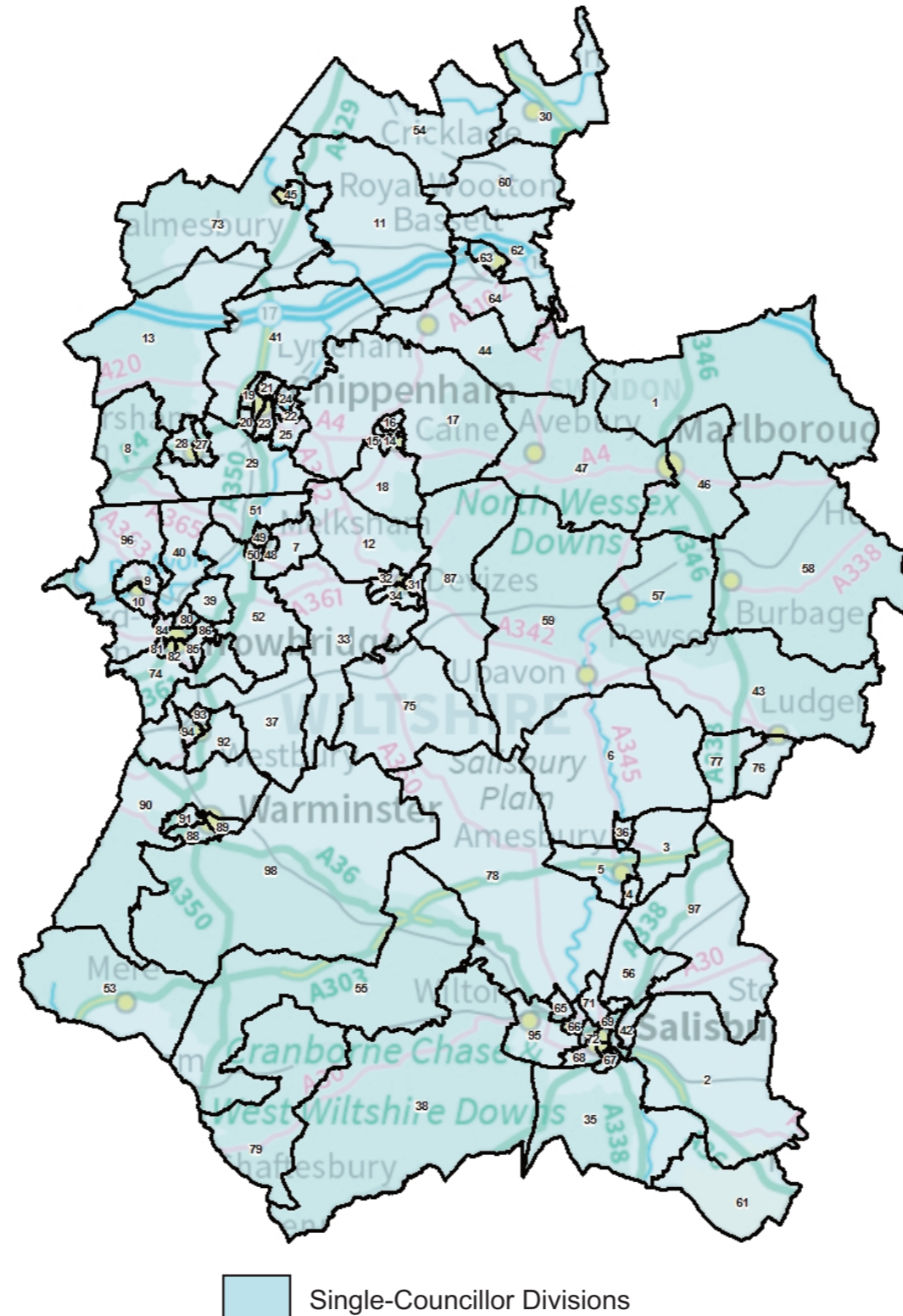
Stage of review	Description
28 AUGUST - 5 NOVEMBER 2018	Public consultation on new division boundaries
5 FEBRUARY - 15 APRIL 2019	Public consultation on draft recommendations
2 JULY - 29 JULY 2019	Further limited consultation
1 OCTOBER	Publication of final recommendations
MAY 2021	Subject to parliamentary approval - implementation of new arrangements at local elections

Overview of final recommendations for Wiltshire Council

View this map online and explore it in more detail at: consultation.lgbce.org.uk

Follow us on Twitter: [@LGBCE](https://twitter.com/LGBCE)

If you are viewing this page online, click on the map to go straight to our interactive consultation area.



Key:

- | | | | |
|----|--------------------------------------|----|--|
| 1 | Aldbourn & Ramsbury | 51 | Melksham Without North & Shurnhold |
| 2 | Alderbury & Whiteparish | 52 | Melksham Without West & Rural |
| 3 | Amesbury East & Bulford | 53 | Mere |
| 4 | Amesbury South | 54 | Minety |
| 5 | Amesbury West | 55 | Nadder Valley |
| 6 | Avon Valley | 56 | Old Sarum & Lower Bourne Valley |
| 7 | Bowerhill | 57 | Pewsey |
| 8 | Box & Colerne | 58 | Pewsey Vale East |
| 9 | Bradford-on-Avon North | 59 | Pewsey Vale West |
| 10 | Bradford-on-Avon South | 60 | Purton |
| 11 | Brinkworth | 61 | Redlynch & Landford |
| 12 | Bromham, Rowde & Roundway | 62 | Royal Wootton Bassett East |
| 13 | By Brook | 63 | Royal Wootton Bassett North |
| 14 | Calne Central | 64 | Royal Wootton Bassett South & West |
| 15 | Calne Chilvester & Abberd | 65 | Salisbury Bemerton Heath |
| 16 | Calne North | 66 | Salisbury Fisherton & Bemerton Village |
| 17 | Calne Rural | 67 | Salisbury Harnham East |
| 18 | Calne South | 68 | Salisbury Harnham West |
| 19 | Chippenham Cepen Park & Derriads | 69 | Salisbury Milford |
| 20 | Chippenham Cepen Park & Hunters Moon | 70 | Salisbury St Edmund's |
| 21 | Chippenham Hardenhuish | 71 | Salisbury St Francis & Stratford |
| 22 | Chippenham Hardens & Central | 72 | Salisbury St Paul's |
| 23 | Chippenham Lowden & Rowden | 73 | Sherston |
| 24 | Chippenham Monkton | 74 | Southwick |
| 25 | Chippenham Pewsham | 75 | The Lavingtons |
| 26 | Chippenham Sheldon | 76 | Tidworth East & Ludgershall South |
| 27 | Corsham Ladbrook | 77 | Tidworth North & West |
| 28 | Corsham Pickwick | 78 | Till Valley |
| 29 | Corsham Without | 79 | Tisbury |
| 30 | Cricklade & Latton | 80 | Trowbridge Adcroft |
| 31 | Devizes East | 81 | Trowbridge Central |
| 32 | Devizes North | 82 | Trowbridge Drynham |
| 33 | Devizes Rural West | 83 | Trowbridge Grove |
| 34 | Devizes South | 84 | Trowbridge Lambrok |
| 35 | Downton & Ebble Valley | 85 | Trowbridge Park |
| 36 | Durrington | 86 | Trowbridge Paxcroft |
| 37 | Ethandune | 87 | Urchfont & Bishops Cannings |
| 38 | Fovant & Chalke Valley | 88 | Warminster Broadway |
| 39 | Hilperton | 89 | Warminster East |
| 40 | Holt | 90 | Warminster North & Rural |
| 41 | Kington | 91 | Warminster West |
| 42 | Laverstock | 92 | Westbury East |
| 43 | Ludgershall North & Rural | 93 | Westbury North |
| 44 | Lyneham | 94 | Westbury West |
| 45 | Malmesbury | 95 | Wilton |
| 46 | Marlborough East | 96 | Winsley & Westwood |
| 47 | Marlborough West | 97 | Winterslow & Upper Bourne Valley |
| 48 | Melksham East | 98 | Wylve Valley |
| 49 | Melksham Forest | | |
| 50 | Melksham South | | |

contains Ordnance Survey data © Crown copyright and database rights 2019

Wiltshire Council

Electoral Review Committee

21 October 2019

Polling District and Polling Place Review

Purpose

1. To consider the responses to the consultation on the current Polling District and Polling Place scheme and make recommendation to Council on the following matters:
 - Appendix A – Consultation responses – actions for consideration
 - Appendix B – Consultation responses – no action
 - Appendix C – Alternative sought – no responses
 - Appendix D – No Change – no responses

Background

2. The Council is required by the Electoral Registration and Administration Act 2013 to undertake a compulsory review of UK Parliamentary polling districts and polling places which must be started and completed between 1 October 2018 and 31 January 2020 (inclusive).
3. The Electoral Registration and Administration Act 2013 amended the Representation of the People Act 1983 to require the Council to undertake regular reviews of both polling districts and polling places within its area. The differences between a district, place and station are:
 - A **polling district** is a geographical sub-division of an electoral area, (an electoral area being a UK Parliamentary constituency, a European Parliamentary electoral region, a parish, parish ward or an electoral division).
 - A **polling place** is the building or area in which polling stations will be selected by the Returning Officer. A polling place within a polling district must be designated so that polling stations are within easy reach of all electors from across the polling district.
 - A **polling station** is the actual area where the process of voting takes place, and must be located within the polling place designated for the particular polling district. The Returning Officer for the particular election must provide a sufficient number of polling stations, and allocate the electors to those polling stations in such manner as he or she thinks the most convenient.
4. The purpose of such a review is ensure that all electors have reasonably practicable facilities for voting and that polling places are reasonably accessible to electors who are disabled. The review will need to be completed by 31 January 2020.
5. The Act requires the Council to publish notice of a Polling District and Polling Place

review and to consult both the Acting Returning Officer (ARO) for Parliamentary elections and persons whom the Council considers have particular expertise in relation to access to premises or facilities for persons who have disabilities. In addition, anyone may comment on the review.

6. This report updates the actions taken by the ARO and focuses on the responses from the consultation exercise to be considered by the Committee.

Main Considerations

7. In relation to the 1 October 2018 – 31 January 2020 period, (Acting) Returning Officers will need to consider the following:

The annual canvass

Conducted between July and December 2019

Publication of the register

Revised electoral register scheduled to be published on 1 December 2019

Elections during the review period

There are no scheduled elections in 2019, and the programme of work should reflect the ability to be flexible with the dates in the event of a national poll.

Scheduling approval of the proposals

Implementation of any amendments to polling districts to co-ordinate with the publication of the revised register in December 2019.

Proposals to be submitted to Full Council in good time for approval prior to publication.

Changes to electoral boundaries

Anomalies created by previous Community Governance Reviews can be adjusted where possible to reduce the number of very small polling districts

As the polling district and polling place review is to be carried out before the new electoral boundaries are fully in force, it will need to be based on the current electoral boundaries. A further review will be undertaken prior to the unitary and parish elections in 2021 to reflect the new boundaries.

Preliminary review

8. The local authority should undertake a preliminary review of the current polling districts and polling places with a view to establishing their suitability, and identify any potential alternatives where required. This may be done before the start of the specified review period.
9. There is no requirement to change any of the polling districts and polling places if they are suitable, but any 'no change' decision must be fully justified as part of the overall proposals.

Formal review process

10. The Electoral Commission's guidance is attached at **Appendix E** which provides more detailed requirements on the Formal Review Process (para 4.5) and Considering Accessibility Issues (para 4.6).
11. In accordance with the guidance, when carrying out the review, local authorities must:
- publish a notice of the holding of a review
 - consult the ARO for every parliamentary constituency which is wholly or partly in its area
 - publish all representations made by an ARO within 30 days of receipt by posting a copy of them at the local authority's office and in at least one conspicuous place in their area and, if the authority maintains a website, by placing a copy on the authority's website
 - seek representations from such persons as it thinks have particular expertise in relation to access to premises or facilities for persons who have different forms of disability. Such persons must have an opportunity to make representations and to comment on the representations made by the AROs.
 - on completion of a review, give reasons for its decisions and publish:
 - a. all correspondence sent to an (Acting) Returning Officer in connection with the review
 - b. all correspondence sent to any person whom the authority thinks has particular expertise in relation to access to premises or facilities for persons who have different forms of disability
 - c. all representations made by any person in connection with the review
 - d. the minutes of any meeting held by the council to consider any revision to the designation of polling districts or polling places within its area as a result of the review
 - e. details of the designation of polling districts and polling places within the local authority area as a result of the review
 - f. details of the places where the results of the review have been published
12. The Committee determined a pattern of activity (formal meetings and workshops) for itself in order to achieve the deadline of the publication of the revised register (1 December 2019). Following the announcement of the European Parliamentary election and the change to the date of Full Council, the timetable has been adjusted.
13. The following adjusted timetable is below:

Activity	Adjusted date
Preliminary review commenced	December 2018
Information was gathered from: <ul style="list-style-type: none">• Polling station venues• External reviews• Visiting Officers on 23 May 2019	December 2018
Information was provided to all Area Boards	January / February 2019
Gather and analyse evidence, including representations	January to July 2019

from Area Boards and electoral forecasts.	
Report to the Committee on the outcome of the preliminary review, including boundary maps and electorates	8 July 2019
Publish a notice of the holding of the review	10 July 2019
Publish ARO representation	10 July 2019
Consultation period	12 July 2019 to 9 September 2019
Consultation materials forwarded for comment to key stakeholders including: <ul style="list-style-type: none"> • Wiltshire disability groups • Wiltshire Carers groups • Elected representatives and • Parish Councils 	15 July 2019
Committee to consider draft recommendations	21 October 2019
Full Council to consider recommendation from Committee	26 November 2019
Revised register	1 December 2019

Consultation responses

14. There were 74 responses in total, 19 relating to the use of Redland School as a polling station and 50 from Parish and Town Councils.
15. For each polling district a summary of any response received and recommended action is contained in the Appendices A – D. Recommendations are made for each polling district in Wiltshire.

Appendix A

16. The impact of the LGBCE boundary changes will significantly impact some of the response as the polling district boundaries will change, possibly providing an alternative solution within the new polling district or enable the redrawing of boundaries closer to existing polling districts.
17. Therefore, the Committee are asked to minimize alterations to current arrangement which may possibly only be in place for one year.
18. The recommendations to consider include:
- 5 which are recommended to reviewed at the 2020 Polling District and Polling Places Review due to the LGBCE unitary changes which will impact on a wider area that the response covers
 - 9 changes to a different established polling venue are recommended
 - 8 changes are recommended to designate the polling place as the polling district and for the ARO to identify suitable venues for the 2020 Polling District and Polling Place Review. This recommendation provides additional time for the ARO to investigate suitability and availability of alternatives and consider the cost and

sites for temporary polling stations.

Redland School

19. The consultation received nineteen responses detailing the negative impact on the schoolchildren, staff and the families affected. The unscheduled European Parliamentary Election in May 2019 caused significant challenges booking available polling stations. The LRO, unfortunately had to use the school as a polling station with very little notice to all concerned.
20. There are two polling districts, QF3 and QF4 totaling 1626 electors, currently designated to Redland School. The two districts could be aligned with two alternatives to reduce the increase in electorate for an existing venue.
21. The responses provide several alternatives:

Alternative	Current Polling Station	PD and Electorate	Observation
Scout Hut, Derriads Lane	Yes	QD2 936	3 minute drive or 12 minute walk from Redland School
Audley Road Scout Hut	Yes	QA1 2109	To increase the number of electors allocated to this venue would increase the electorate to 3735
St Peters Church Hall, Lords Mead,	Yes	QF1, QF2 1928	To increase the number of electors allocated to this venue would increase the electorate to 3554
Ladyfield Evangelical Church	Yes	QE2 1104	3 minute drive or 13 minute walk from Redland School
Barnardos Children's Centre Brook Street	No	N/A	Listed as Lodge Road, Chippenham
Chippenham Sports Club	No	N/A	Upstairs event room
Temporary building on the green outside Redland	No	N/A	Assessment of the proposed site would have to be undertaken to assess suitability
Sir Audrey Arms	No	N/A	Check if separate event room for hire
Church on Woodlands Road	No	N/A	This venue has declined in the past

22. Table from Appendix A

Map No	Polling district	Description of area	Polling Station	Accessibility survey responses	(Acting) Returning Officer's representation	Summary of consultation response	Recommendations for Committee
1	ZE1	Wilcot East Ward (Oare)	Oare Village Hall, Rudge Lane, Oare, SN8 4JH	No designated disabled parking.	No Change	Alternate polling places between Wilcot and Oare	An expression of interest in a Community Governance Review has been received for this Parish. Recommend: that the polling district boundaries are reviewed in 2020 together with the polling station(s) for the electors.
1	ZE2	Huish	Oare Village Hall, Rudge Lane, Oare, SN8 4JH	No designated disabled parking.	No Change		
1	ZF1	Wilcot West Ward (Wilcot)	Oare Village Hall, Rudge Lane, Oare, SN8 4JH	No designated disabled parking.	No Change		
2	EJ1	Bradford on Avon (South Ward) Part 1	Bradford on Avon Youth Development Centre, Frome Road, BA15 1LE	Accessible.	No Change	Not satisfied with current arrangements. Small car park. Not all residents can get there. An additional site should be considered I.E St Aldelms Court to help the elderly and infirm.	Polling district EJ2 will be impacted by the LGBCE changes. Recommend: that all polling districts boundaries in Bradford on Avon South are reviewed in the Polling District and Polling Place Review 2020
2	EJ3	Bradford on Avon (South Ward) Part 3	Bradford on Avon Youth Development Centre, Frome Road, BA15 1LE	Accessible.	No Change		
2	EJ4	Bradford on Avon (South Ward) Part 4	Bradford on Avon Youth Development Centre, Frome Road, BA15 1LE	Accessible.	No Change		
Page 3 14	MO1	Calne (Calne Central Ward) Part 1	Calne Corn Exchange, Town Hall, The Strand, SN11 0EN	Accessible.	No Change	I would like to suggest that it would be helpful to redraw the polling district boundaries in Calne Central. There are currently two polling districts and two polling stations. One of the polling stations is at the Town Hall. Some residents live across the road from the town but have to vote some way, away at the Colmans Farm community centre. I would like to suggest that residents in Carnegie Mews, Bank Row, Church Street, Kerry Crescent, The Green, Kingsbury Street, and Horsebrook should be moved into the polling station at the town hall	The LGBCE Unitary boundary changes will impact on this area. Recommended that the polling district boundaries are redrawn once the Order has been passed and in readiness for the Unitary and Parish Council elections in 2021.
3	MO2	Calne (Calne Central Ward) Part 2	Coleman`s Farm Learning & Community Centre, 15 & 16 Angell Close, SN11 8PF	No designated disabled parking. No level entrance.	Seek accessible alternative		
3	MO3	Calne (Calne Central Ward) Part 3	Lansdowne Hall, Petty Lane, Derry Hill, SN11 9QY	Accessible.	Polling district to be adjusted after LGBCE Review. No Change		
4	XC2	Tidworth (Perham Down Ward)	Ludgershall Memorial Hall, Ludgershall, SP11 9LZ	Accessible.	No Change	1)I would like the voters of Perham Down to vote in Tidworth for both the County and Town Council elections. Perham Down is part of Tidworth but residents presently vote for the Town Council representatives in Ludgershall as it is presently part of the Ludgershall and Perham Down seat. Under the new arrangements they should vote for the East Tidworth and South Ludgershall seat in Tidworth. South Ludgershall should vote in Ludgershall. 2) Residents of Perham Down should vote in Tidworth for both their Town Councillors and the new Wilts Council seat that will include Perham, South Tidworth and South Ludgershall.	There is significant housing development in the Ludgershall and Tidworth areas. The number of electors allocated to just 2 polling places will be 10,500 by 2024. The LGBCE Unitary boundary changes will impact on this area. Recommend that the polling district boundaries are redrawn and additional polling venues are identified to reduce the number of electors allocated to these venues in readiness for the Unitary and Parish Council elections in 2021.

	Polling district	Description of area	Polling Station	Accessibility survey responses	(Acting) Returning Officer's representation	Summary of consultation response	Recommendations for Committee
2	EJ2	Bradford on Avon (South Ward) Part 2	The Swan Hotel, The Coach House, 1 Church Street, BA15 1LN	No disabled access.	Seek accessible alternative	Barton Close, Midland Close and Courtside Terrace, Bradford on Avon are split between polling districts, despite being part of the same cul-de-sac. It would make more sense from a polling district perspective, if they were consolidated into polling district EJ3, with the rest of the street (Frome Road) into which they disgorge.	Polling district EJ2 will be impacted by the LGBCE changes. Recommend: that all polling districts boundaries in Bradford on Avon South are reviewed in the Polling District and Polling Place Review 2020
5	FM4	Melksham (Melksham South Ward) Part 4	Melksham Assembly Hall, Market Place, Melksham, SN12 6ES	No external lighting.	Assess external lighting. No Change	Regarding residents on the East Melksham Estate it was felt the Assembly Hall in the centre of town was too far. Asked if a closer alternative could be found.	Recommend: that the polling place and polling station is changed to Queensway Hall, Queensway, Melksham, SN12 7LE
5	FR6	Melksham (Melksham Central Ward) Part 6	Melksham Assembly Hall, Market Place, Melksham, SN12 6ES	No external lighting.	Assess external lighting. No Change	Regarding residents on the East Melksham Estate it was felt the Assembly Hall in the centre of town was too far. Asked if a closer alternative could be found.	Recommend: that the polling place and polling station is changed to Melksham Skills Centre, (Formerly St Andrew's Church Schoolroom), SN12 7EF
6	FW1	Melksham Without (Blackmore Ward) Part 1	Melksham Assembly Hall, Market Place, Melksham, SN12 6ES	No external lighting.	Assess external lighting. No Change	Residents in the current Blackmore Ward and in the potential two new wards to cover the 100 dwellings at Sandridge Place and the 450 dwellings being built as the extension to the East of Melksham should be able to vote in the new community building being provided by the S106 for the 450 houses (14/10461/OUT). However, until this is constructed it is suggested that Forest & Sandridge School or the Skills Centre at St. Andrews Church is used so that parishioners do not have to go into the town to vote.	The changes which will come into force from the LGBCE Unitary boundary impact upon this area. However, an interim proposal to alter the polling station could be effective. Recommend: that until the construction of the community building that the polling place and polling station is changed to the Skills Centre.
6	FW2	Melksham Without (Blackmore Ward) Part 2	Melksham Assembly Hall, Market Place, Melksham, SN12 6ES	No external lighting.	Assess external lighting. No Change		
7	GR	Tisbury	Hinton Hall, Church Street, SP3 6NH	No designated disabled parking.	Request for Nadder Centre to be considered for future elections	Request for Nadder Centre to be considered for future elections	The venues are within 0.5 mile of each other. Hinton Hall is more central to the two polling districts. The Nadder Centre has better parking facilities. S Recommend: That the Nadder centre is used at the next scheduled election (PCC elections in 2020) and a review of the change is provided for the Polling District and Polling Place Review 2020.
7	IO	West Tisbury	Hinton Hall, Church Street, SP3 6NH	No designated disabled parking.	Request for Nadder Centre to be considered for future elections		
6	FZ1	Melksham Without (Berryfield Ward)	Melksham Assembly Hall, Market Place, Melksham, SN12 6ES	No external lighting.	Assess external lighting. No Change	Residents of Berryfield should be able to vote in the new village hall being provided by the S106 Agreement for the 150 dwellings on Semington Road (16/00497/OUT). However, until this is constructed it is suggested that the current village hall is used, and if this is deemed unsuitable that Canberra or the lounge area of Thornbank Sheltered Housing could be used.	Recommend: that the polling place and polling station is changed to The Canberra centre until the community building is constructed
8	HC3	Trowbridge (Trowbridge Central Ward) Part 3	St Johns Parish Centre, Wingfield Road, BA14 9EA	Accessible.	No Change	Advised St Johns Parish Centre no longer available for a polling station suggested alternative is Wesley Road Methodist Church	Recommend: that the polling place and polling station for HL3 is changed to Wesley Road Methodist Church

	Polling district	Description of area	Polling Station	Accessibility survey responses	(Acting) Returning Officer's representation	Summary of consultation response	Recommendations for Committee
9	HL3	Trowbridge (Trowbridge Lambrok Ward) Part 3	The Poplars Inn, Shop Lane, BA14 9LN	Accessible.	No Change	At a meeting of the Policy and resources Committee of Trowbridge Town Council on 3rd September 2019 it was RESOLVED: That voters in HL3 which is the part of the Broadmead estate which transferred from Wingfield to Trowbridge but is currently still in the Winsley and Westwood Division, but is expected to become part of the Trowbridge Lambrok Division, should have their polling station at Studley Green Community Centre and not at the Plough in Wingfield.	Recommend: that the polling place and polling station for HL3 is changed to Studley Green Community Centre
10	BF2	Landford Part 3	Nomansland Reading Room, North Lane, Nomansland, SP5 2BU	No wheelchair access.	Seek accessible alternative	The Parish Council is aware of Nomansland Reading Room restrictions and actions are planned in coming years to improve disabled access. In the meantime could Nomansland Methodist Chapel on Forest Road be approached as an alternative polling station, if needed.	Recommend: the polling place is designated as the polling district. The (A)RO is requested to identify suitable venue within the polling district for the 2020 Polling District and polling place review.
11	QF3	Chippenham (Cepen Park and Redlands) Part 3	Redlands School, Brook Street, SN14 0JE	Request for alternative to prevent disruption to school	To find suitable long term solution	Nineteen responses were received detailing the issues using this school presents to the community. Alternatives suggested: a) Scout Hut, Derriads Lane b) Audrey road scout hut, sir Audrey arms c) Barnardos Children's Centre Brook Street, Chippenham d) Chippenham Sports Club Church on woodlands road e) Chippenham evangelical church f) Ladyfield Evangelical Church g) a community hall h) Even putting a temporary building on the green outside Redland would be more suitable than closing the school i) The church on Hungerdown lane, the church on Woodlands rd. The Sir Audley Arms pub	Recommend: the polling place is designated as the polling district. The (A)RO is requested to identify suitable venue for the polling district during the 2020 Polling District and polling place review.
Page 10	QF4	Chippenham (Cepen Park and Redlands) Part 4	Redlands School, Brook Street, SN14 0JE	Request for alternative to prevent disruption to school	To find suitable long term solution		
12	GB1	Monkton Farleigh	St Peters Church, The Street, Monkton Farleigh	No designated disabled parking.	No Change	Would like the village hall to be used	Both venues are within the polling district and a very short distance of each other. Recommend: the polling place is designated as the polling district. The (A)RO is requested to identify suitable venue for the polling district during the 2020 Polling District and polling place review.
13	QD3	Chippenham (Cepen Park and Derriads) Part 3	The Back Bar, The Pheasant, SN14 0AE	No level entrance.	Representation has been received asking to seek accessible alternative as electors have to go through a Public House	1) Previously at the Pheasant Pub there was separate Hall but for a number of years the polling station has been in a corner of the Bar and meant voters having to mix with clients. In my view this is not acceptable and would ask that a new location be provided. I hope that a review will incorporate this request to look at either possible locations or a mobile unit at Sainsburys car park or at other nearby locations. 2) Satisfied with arrangements at The Pheasant Pub.	Recommend: the polling place is designated as the polling district. The (A)RO is requested to identify suitable venue for the polling district during the 2020 Polling District and polling place review.
13	QD4	Chippenham (Cepen Park and Derriads) Part 4	The Back Bar, The Pheasant, SN14 0AE	No level entrance.	Representation has been received asking to seek accessible alternative as electors have to go through a Public House		

	Polling district	Description of area	Polling Station	Accessibility survey responses	(Acting) Returning Officer's representation	Summary of consultation response	Recommendations for Committee
14	DI	Wilton Part 1	Wilton Community Centre, West Street, SP2 0DJ	Accessible.	No Change	<p>One polling station for whole town, which is therefore congested. Wilton has three distinct areas of settlement –</p> <ul style="list-style-type: none"> • the old Town, • Bulbridge to the South • the new development of 400 homes to the North at Wilton Hill (including Army veterans and elderly extra care units) <p>Wilton Town Council would like to see a polling station at Bulbridge (the school was previously used) and at Wilton Hill (the new Veterans Unit may have suitable space).</p>	Recommended: No change to current arrangements
14	DP	Wilton Part 2	Wilton Community Centre, West Street, SP2 0DJ	Accessible.	No Change	<p>One polling station for whole town, which is therefore congested. Wilton has three distinct areas of settlement –</p> <ul style="list-style-type: none"> • the old Town, • Bulbridge to the South • the new development of 400 homes to the North at Wilton Hill (including Army veterans and elderly extra care units) <p>Wilton Town Council would like to see a polling station at Bulbridge (the school was previously used) and at Wilton Hill (the new Veterans Unit may have suitable space).</p>	The use of schools as polling places can cause significant challenges for the school and families if separate accommodation cannot be provided for polling purposes. Recommended: the polling place is designated as the polling district. The (A)RO is requested to identify suitable venue within the polling district for the 2020 Polling District and polling place review.
14	DQ	Wilton Part 3	Wilton Community Centre, West Street, SP2 0DJ	Accessible.	No Change	<p>One polling station for whole town, which is therefore congested. Wilton has three distinct areas of settlement –</p> <ul style="list-style-type: none"> • the old Town, • Bulbridge to the South • the new development of 400 homes to the North at Wilton Hill (including Army veterans and elderly extra care units) <p>Wilton Town Council would like to see a polling station at Bulbridge (the school was previously used) and at Wilton Hill (the new Veterans Unit may have suitable space).</p>	Recommended: the polling place is designated as the polling district. The (A)RO is requested to identify suitable venue within the polling district for the 2020 Polling District and polling place review.

23. Appendix B

The table contains the summary of positive responses to the current polling arrangements. The following four comments are highlighted to the Committee:

Polling Districts	Parish	Polling Station
NY1	Grittleton	Grittleton Village Hall, Grittleton, SN14 6AP
Comment		Recommendation
Village Hall committee have informed the Parish council that Disabled Parking signs have been purchased to designate an Accessible Parking Space.		No Change

Polling Districts	Parish	Polling Station
PV1	Royal Wootton Bassett (North Ward) Part 1	Lime Kiln Leisure Centre, Lime Kiln, SN4 7HG
PV2	Royal Wootton Bassett (North Ward) Part 2	Lime Kiln Leisure Centre, Lime Kiln, SN4 7HG
PX1	Royal Wootton Bassett (East Ward)	Lime Kiln Leisure Centre, Lime Kiln, SN4 7HG
Comment		Recommendation
Satisfied with the arrangements at Lime Kiln Leisure Centre. The main double door and internal double door are not wheelchair friendly. They open manually and should be either on automatic sensor or press button to open. Wheelchair bound people and people with pushchair won't be able to open the door at the same time pushing the wheelchair.		No Change

Polling Districts	Parish	Polling Station
PU1	Royal Wootton Bassett (South Ward) Part 1	Royal Wootton Bassett Memorial Hall, Station Road, SN4 8EN
PU2	Royal Wootton Bassett (South Ward) Part 2	Royal Wootton Bassett Memorial Hall, Station Road, SN4 8EN
Comment		Recommendation
Satisfied with RWB South - Memorial Hall. The internal double door is operated manually. People with pushchairs and wheelchair users will find it difficult to open door and push the chairs at the same time. The internal door should be operated with sensor or with push button to open it		No Change

Polling Districts	Parish	Polling Station
HA3	Trowbridge (Trowbridge Adcroft Ward) Part 3	St Thomas' Church Hall, St Thomas Road, Off Timbrell Street, BA14 8PT
HA4	Trowbridge (Trowbridge Adcroft Ward) Part 4	St Thomas' Church Hall, St Thomas Road, Off Timbrell Street, BA14 8PT
Comment		Recommendation
I want to make a general point about all Polling stations: They should provide simple but suitable arrangements for Tellers. Telling is a legitimate activity, but expecting Tellers (in many cases) to site outside a building is unreasonable. As our weather conditions become more extreme, expecting people to sit outside in very hot or very cold conditions is unreasonable. Buildings should have a suitable, entrance, lobby of separate room from the election room.		No Change

24. Appendix C

The table lists the polling district where an alternative is sought but the consultation provided no responses. The suggestion is that the Committee recommend the current arrangements remain in place with the caveats:

- for those venues without disabled access that enquiries are made into the feasibility of temporary measures to facilitate access, and
- the remaining venues are reviewed again during the 2020 Polling District and Polling Place Review

25. Appendix D

The table lists the polling arrangements in place where the ARO has recommended no change and there have been no responses to the contrary. The suggestion is that the Committee recommend the current arrangements remain in place.

Proposal

26. The Committee is asked to:

Agree draft recommendations as set out in the Appendices for approval by Full Council on the 21 November 2019.

Ian Gibbons, Director of Legal, Electoral and Registration Services (and Monitoring Officer)

Report Author: Maggie Mulhall, maggie.mulhall@wiltshire.gov.uk

Appendices

Appendix A – Consultation responses – actions for consideration

Appendix B – Consultation responses – no action

Appendix C – Alternative sought – no responses

Appendix D – No Change – no responses

Appendix E – Electoral Commission; Guidance on the review of polling districts and polling places

Appendix F - Maps

APPENDIX A

Polling district	Description of area	Parish	Parish ward	Unitary Division	Parliamentary Constituency	Polling Place	Electorate 2018	Projected Electorate 2024	Polling Station	Accessibility survey responses	(Acting) Returning Officer's representation	Summary of consultation response	Recommendations for Committee
						(The Electoral Commission recommend the identification of a building or environs of a building rather than a Parish or polling district)	(LGBCE Review figures incl postal voters)	(LGBCE Review figures incl postal voters)		(venue or polling staff responses)	(The LGBCE boundary review will affect the Division and Town polling district boundaries. As this has been delayed, the suggestion is to retain the current scheme and to consider the alteration of this polling district in light of any subsequent changes made by the LGBCE)		
BF2	Landford Part 3	Landford		Redlynch and Landford	Salisbury	Nomansland Reading Room, North Lane, Nomansland, SP5 2BU	499	519	Nomansland Reading Room, North Lane, Nomansland, SP5 2BU	No wheelchair access.	Seek accessible alternative	The Parish Council is aware of Nomansland Reading Room restrictions and actions are planned in coming years to improve disabled access. In the meantime could Nomansland Methodist Chapel on Forest Road be approached as an alternative polling station, if needed.	Recommend: the polling place is designated as the polling district. The (A)RO is requested to identify suitable venue within the polling district for the 2020 Polling District and polling place review.
DI	Wilton Part 1	Wilton		Wilton and Lower Wylye Valley	Salisbury	Wilton Community Centre, West Street, SP2 0DJ	1629	1996	Wilton Community Centre, West Street, SP2 0DJ	Accessible.	No Change	One polling station for whole town, which is therefore congested. Wilton has three distinct areas of settlement – • the old Town • Bulbridge to the South • the new development of 400 homes to the North at Wilton Hill (including Army veterans and elderly extra care units) Wilton Town Council would like to see a polling station at Bulbridge (the school was previously used) and at Wilton Hill (the new Veterans Unit may have suitable space).	Recommended: No change to current arrangements
DP	Wilton Part 2	Wilton		Wilton and Lower Wylye Valley	Salisbury	Wilton Community Centre, West Street, SP2 0DJ	929	1062	Wilton Community Centre, West Street, SP2 0DJ	Accessible.	No Change	One polling station for whole town, which is therefore congested. Wilton has three distinct areas of settlement – • the old Town, • Bulbridge to the South • the new development of 400 homes to the North at Wilton Hill (including Army veterans and elderly extra care units) Wilton Town Council would like to see a polling station at Bulbridge (the school was previously used) and at Wilton Hill (the new Veterans Unit may have suitable space).	The use of schools as polling places can cause significant challenges for the school and families if separate accommodation cannot be provided for polling purposes. Recommended: the polling place is designated as the polling district. The (A)RO is requested to identify suitable venue within the polling district for the 2020 Polling District and polling place review.
DQ	Wilton Part 3	Wilton		Wilton and Lower Wylye Valley	Salisbury	Wilton Community Centre, West Street, SP2 0DJ	597	621	Wilton Community Centre, West Street, SP2 0DJ	Accessible.	No Change	One polling station for whole town, which is therefore congested. Wilton has three distinct areas of settlement – • the old Town, • Bulbridge to the South • the new development of 400 homes to the North at Wilton Hill (including Army veterans and elderly extra care units) Wilton Town Council would like to see a polling station at Bulbridge (the school was previously used) and at Wilton Hill (the new Veterans Unit may have suitable space).	Recommended: the polling place is designated as the polling district. The (A)RO is requested to identify suitable venue within the polling district for the 2020 Polling District and polling place review.
EJ1	Bradford on Avon (South Ward) Part 1	Bradford on Avon	Bradford on Avon (South Ward)	Bradford-on-Avon South	Chippenham	Bradford on Avon Youth Development Centre, Frome Road, BA15 1LE	936	973	Bradford on Avon Youth Development Centre, Frome Road, BA15 1LE	Accessible.	No Change	Not satisfied with current arrangements. Small car park. Not all residents can get there. An additional site should be considered I.E St Aeldems Court to help the elderly and infirm.	Polling district EJ2 will be impacted by the LGBCE changes. Recommend: that all polling districts boundaries in Bradford on Avon South are reviewed in the Polling District and Polling Place Review 2020
EJ2	Bradford on Avon (South Ward) Part 2	Bradford on Avon	Bradford on Avon (South Ward)	Bradford-on-Avon South	Chippenham	The Swan Hotel, The Coach House, 1 Church Street, BA15 1LN	1165	1216	The Swan Hotel, The Coach House, 1 Church Street, BA15 1LN	No disabled access.	Seek accessible alternative	Barton Close, Midland Close and Courtside Terrace, Bradford on Avon are split between polling districts, despite being part of the same cul-de-sac. It would make more sense from a polling district perspective, if they were consolidated into polling district EJ3, with the rest of the street (Frome Road) into which they disgorge.	Polling district EJ2 will be impacted by the LGBCE changes. Recommend: that all polling districts boundaries in Bradford on Avon South are reviewed in the Polling District and Polling Place Review 2020
EJ3	Bradford on Avon (South Ward) Part 3	Bradford on Avon	Bradford on Avon (South Ward)	Bradford-on-Avon South	Chippenham	Bradford on Avon Youth Development Centre, Frome Road, BA15 1LE	675	705	Bradford on Avon Youth Development Centre, Frome Road, BA15 1LE	Accessible.	No Change	Not satisfied with current arrangements. Small car park. Not all residents can get there. An additional site should be considered I.E St Aeldems Court to help the elderly and infirm.	Polling district EJ2 will be impacted by the LGBCE changes. Recommend: that all polling districts boundaries in Bradford on Avon South are reviewed in the Polling District and Polling Place Review 2020
EJ4	Bradford on Avon (South Ward) Part 4	Bradford on Avon	Bradford on Avon (South Ward)	Bradford-on-Avon South	Chippenham	Bradford on Avon Youth Development Centre, Frome Road, BA15 1LE	1315	1365	Bradford on Avon Youth Development Centre, Frome Road, BA15 1LE	Accessible.	No Change	Not satisfied with current arrangements. Small car park. Not all residents can get there. An additional site should be considered I.E St Aeldems Court to help the elderly and infirm.	Polling district EJ2 will be impacted by the LGBCE changes. Recommend: that all polling districts boundaries in Bradford on Avon South are reviewed in the Polling District and Polling Place Review 2020
FM4	Melksham (Melksham South Ward) Part 4	Melksham	Melksham South Ward	Melksham Without South	Chippenham	Melksham Assembly Hall, Market Place, Melksham, SN12 6ES	326	338	Melksham Assembly Hall, Market Place, Melksham, SN12 6ES	No external lighting.	Assess external lighting. No Change	Regarding residents on the East Melksham Estate it was felt the Assembly Hall in the centre of town was too far. Asked if a closer alternative could be found.	Recommend: that the polling place and polling station is changed to Queensway Hall, Queensway, Melksham, SN12 7LE
FR6	Melksham (Melksham Central Ward) Part 6	Melksham	Melksham Central Ward	Melksham Without North	Chippenham	Melksham Assembly Hall, Market Place, Melksham, SN12 6ES	1018	1090	Melksham Assembly Hall, Market Place, Melksham, SN12 6ES	No external lighting.	Assess external lighting. No Change	Regarding residents on the East Melksham Estate it was felt the Assembly Hall in the centre of town was too far. Asked if a closer alternative could be found.	Recommend: that the polling place and polling station is changed to Melksham Skills Centre, (Formerly St Andrew's Church Schoolroom), SN12 7EF
FW1	Melksham Without (Blackmore Ward) Part 1	Melksham Without	Blackmore Ward	Melksham Without North	Chippenham	Melksham Assembly Hall, Market Place, Melksham, SN12 6ES	308	515	Melksham Assembly Hall, Market Place, Melksham, SN12 6ES	No external lighting.	Assess external lighting. No Change	Residents in the current Blackmore Ward and in the potential two new wards to cover the 100 dwellings at Sandridge Place and the 450 dwellings being built as the extension to the East of Melksham should be able to vote in the new community building being provided by the S106 for the 450 houses (14/10461/OUT). However, until this is constructed it is suggested that Forest & Sandridge School or the Skills Centre at St. Andrews Church is used so that parishioners do not have to go into the town to vote.	The changes which will come into force from the LGBCE Unitary boundary impact upon this area. However, an interim proposal to alter the polling station could be effective. Recommend: that until the construction of the community building that the polling place and polling station is changed to the Skills Centre.
FW2	Melksham Without (Blackmore Ward) Part 2	Melksham Without	Blackmore Ward	Melksham Without South	Chippenham	Melksham Assembly Hall, Market Place, Melksham, SN12 6ES	156	1036	Melksham Assembly Hall, Market Place, Melksham, SN12 6ES	No external lighting.	Assess external lighting. No Change	Residents in the current Blackmore Ward and in the potential two new wards to cover the 100 dwellings at Sandridge Place and the 450 dwellings being built as the extension to the East of Melksham should be able to vote in the new community building being provided by the S106 for the 450 houses (14/10461/OUT). However, until this is constructed it is suggested that Forest & Sandridge School or the Skills Centre at St. Andrews Church is used so that parishioners do not have to go into the town to vote.	The changes which will come into force from the LGBCE Unitary boundary impact upon this area. However, an interim proposal to alter the polling station could be effective. Recommend: that until the construction of the community building that the polling place and polling station is changed to the Skills Centre.
FZ1	Melksham Without (Berryfield Ward)	Melksham Without	Berryfield Ward	Melksham Without South	Chippenham	Melksham Assembly Hall, Market Place, Melksham, SN12 6ES	654	982	Melksham Assembly Hall, Market Place, Melksham, SN12 6ES	No external lighting.	Assess external lighting. No Change	Residents of Berryfield should be able to vote in the new village hall being provided by the S106 Agreement for the 150 dwellings on Semington Road (16/00497/OUT). However, until this is constructed it is suggested that the current village hall is used, and if this is deemed unsuitable that Canberra or the lounge area of Thornbank Sheltered Housing could be used.	Recommend: that the polling place and polling station is changed to The Canberra centre until the community building is constructed
GB1	Monkton Farleigh	Monkton Farleigh		Holt and Staverton	Chippenham	St Peters Church, The Street, Monkton Farleigh	348	365	St Peters Church, The Street, Monkton Farleigh	No designated disabled parking.	No Change	Would like the village hall to be used	Both venues are within the polling district and a very short distance of each other. Recommend: the polling place is designated as the polling district. The (A)RO is requested to identify suitable venue for the polling district during the 2020 Polling District and polling place review.
GR	Tisbury	Tisbury		Tisbury	South West Wiltshire	Hinton Hall, Church Street, SP3 6NH	1922	2004	Hinton Hall, Church Street, SP3 6NH	No designated disabled parking.	Request for Nadder Centre to be considered for future elections	Request for Nadder Centre to be considered for future elections	The venues are within 0.5 mile of each other. Hinton Hall is more central to the two polling districts. The Nadder Centre has better parking facilities. S Recommend: That the Nadder centre is used at the next scheduled election (PCC elections in 2020) and a review of the change is provided for the Polling District and Polling Place Review 2020.
HC3	Trowbridge (Trowbridge Central Ward) Part 3	Trowbridge	Trowbridge Central Ward	Trowbridge Central	South West Wiltshire	St Johns Parish Centre, Wingfield Road, BA14 9EA	1387	1457	St Johns Parish Centre, Wingfield Road, BA14 9EA	Accessible.	No Change	Advised St Johns Parish Centre no longer available for a polling station suggested alternative is Wesley Road Methodist Church	Recommend: that the polling place and polling station for HL3 is changed to Wesley Road Methodist Church
HL3	Trowbridge (Trowbridge Lambrook Ward) Part 3	Trowbridge	Trowbridge Lambrook Ward	Winsley and Westwood	South West Wiltshire	The Poplars Inn, Shop Lane, BA14 9LN	62	64	The Poplars Inn, Shop Lane, BA14 9LN	Accessible.	No Change	At a meeting of the Policy and resources Committee of Trowbridge Town Council on 3rd September 2019 it was RESOLVED. That voters in HL3 which is the part of the Broadmead estate which transferred from Wingfield to Trowbridge but is currently still in the Winsley and Westwood Division, but is expected to become part of the Trowbridge Lambrook Division, should have their polling station at Studley Green Community Centre and not at the Plough in Wingfield.	Recommend: that the polling place and polling station for HL3 is changed to Studley Green Community Centre
IO	West Tisbury	West Tisbury		Tisbury	South West Wiltshire	Hinton Hall, Church Street, SP3 6NH	497	518	Hinton Hall, Church Street, SP3 6NH	No designated disabled parking.	Request for Nadder Centre to be considered for future elections	Request for Nadder Centre to be considered for future elections	The venues are within 0.5 mile of each other. Hinton Hall is more central to the two polling districts. The Nadder Centre has better parking facilities. S Recommend: That the Nadder centre is used at the next scheduled election (PCC elections in 2020) and a review of the change is provided for the Polling District and Polling Place Review 2020.

MO1	Calne (Calne Central Ward) Part 1	Calne	Calne Central Ward	Calne Central	North Wiltshire	Calne Corn Exchange, Town Hall, The Strand, SN11 0EN	1639	1707	Calne Corn Exchange, Town Hall, The Strand, SN11 0EN	Accessible.	No Change	I would like to suggest that it would be helpful to redraw the polling district boundaries in Calne Central. There are currently two polling districts and two polling stations. One of the polling stations is at the Town Hall. Some residents live across the road from the town but have to vote some way, away at the Colmans Farm community centre. I would like to suggest that residents in Carnegie Mews, Bank Row, Church Street, Kerry Crescent, The Green, Kingsbury Street, and Horsebrook should be moved into the polling station at the town hall	The LGBCE Unitary boundary changes will impact on this area. Recommended that the polling district boundaries are redrawn once the Order has been passed and in readiness for the Unitary and Parish Council elections in 2021.
MO2	Calne (Calne Central Ward) Part 2	Calne	Calne Central Ward	Calne Central	North Wiltshire	Coleman's Farm Learning & Community Centre, 15 & 16 Angell Close, SN11 8PF	1799	2295	Coleman's Farm Learning & Community Centre, 15 & 16 Angell Close, SN11 8PF	No designated disabled parking. No level entrance.	Seek accessible alternative	I would like to suggest that it would be helpful to redraw the polling district boundaries in Calne Central. There are currently two polling districts and two polling stations. One of the polling stations is at the Town Hall. Some residents live across the road from the town but have to vote some way, away at the Colmans Farm community centre. I would like to suggest that residents in Carnegie Mews, Bank Row, Church Street, Kerry Crescent, The Green, Kingsbury Street, and Horsebrook should be moved into the polling station at the town hall	The LGBCE Unitary boundary changes will impact on this area. Recommended that the polling district boundaries are redrawn once the Order has been passed and in readiness for the Unitary and Parish Council elections in 2021.
MO3	Calne (Calne Central Ward) Part 3	Calne	Calne Central Ward	Calne Rural	North Wiltshire	Lansdowne Hall, Petty Lane, Derry Hill, SN11 9QY	0	0	Lansdowne Hall, Petty Lane, Derry Hill, SN11 9QY	Accessible.	Polling district to be adjusted after LGBCE Review. No Change	I would like to suggest that it would be helpful to redraw the polling district boundaries in Calne Central. There are currently two polling districts and two polling stations. One of the polling stations is at the Town Hall. Some residents live across the road from the town but have to vote some way, away at the Colmans Farm community centre. I would like to suggest that residents in Carnegie Mews, Bank Row, Church Street, Kerry Crescent, The Green, Kingsbury Street, and Horsebrook should be moved into the polling station at the town hall	The LGBCE Unitary boundary changes will impact on this area. Recommend that the polling district boundaries are redrawn once the Order has been passed and in readiness for the Unitary and Parish Council elections in 2021.
QD3	Chippenham (Cepen Park and Derriads) Part 3	Chippenham	Chippenham (Cepen Park and Derriads)	Chippenham Cepen Park and Derriads	Chippenham	The Back Bar, The Pheasant, SN14 0AE	1203	1249	The Back Bar, The Pheasant, SN14 0AE	No level entrance.	Representation has been received asking to seek accessible alternative as electors have to go through a Public House	1) Previously at the Pheasant Pub there was separate Hall but for a number of years the polling station has been in a corner of the Bar and meant voters having to mix with clients. In my view this is not acceptable and would ask that a new location be provided. I hope that a review will incorporate this request to look at either possible locations or a mobile unit at Sainsburys car park or at other near by locations. 2) Satisfied with arrangements at The Pheasant Pub.	Recommend: the polling place is designated as the polling district. The (A)RO is requested to identify suitable venue for the polling district during the 2020 Polling District and polling place review.
QD4	Chippenham (Cepen Park and Derriads) Part 4	Chippenham	Chippenham (Cepen Park and Derriads)	Corsham Town	Chippenham	The Back Bar, The Pheasant, SN14 0AE	10	960	The Back Bar, The Pheasant, SN14 0AE	No level entrance.	Representation has been received asking to seek accessible alternative as electors have to go through a Public House	1) Previously at the Pheasant Pub there was separate Hall but for a number of years the polling station has been in a corner of the Bar and meant voters having to mix with clients. In my view this is not acceptable and would ask that a new location be provided. I hope that a review will incorporate this request to look at either possible locations or a mobile unit at Sainsburys car park or at other near by locations. 2) Satisfied with arrangements at The Pheasant Pub.	Recommend: the polling place is designated as the polling district. The (A)RO is requested to identify suitable venue for the polling district during the 2020 Polling District and polling place review.
QF3	Chippenham (Cepen Park and Redlands) Part 3	Chippenham	Chippenham (Cepen Park and Redlands)	Chippenham Cepen Park and Redlands	Chippenham	Redlands School, Brook Street, SN14 0JE	754	783	Redlands School, Brook Street, SN14 0JE	Request for alternative to prevent disruption to school	To find suitable long term solution	Alternatives suggested: a) Scout Hut, Derriads Lane b) Audrey road scout hut, sir Audrey arms c) Barnardos Children's Centre Brook Street, Chippenham d) Chippenham Sports Club Church on woodlands road e) Chippenham evangelical church f) Ladyfield Evangelical Church g) a community hall h) Even putting a temporary building on the green outside Redland would be more suitable than closing the school i) The church on Hungerdown lane, the church on Woodlands rd. The Sir Audley Arms pub	Recommend: the polling place is designated as the polling district. The (A)RO is requested to identify suitable venue for the polling district during the 2020 Polling District and polling place review.
QF4	Chippenham (Cepen Park and Redlands) Part 4	Chippenham	Chippenham (Cepen Park and Redlands)	Chippenham Cepen Park and Redlands	Chippenham	Redlands School, Brook Street, SN14 0JE	872	1053	Redlands School, Brook Street, SN14 0JE	Request for alternative to prevent disruption to school	To find suitable long term solution	Alternatives suggested: a) Scout Hut, Derriads Lane b) Audrey road scout hut, sir Audrey arms c) Barnardos Children's Centre Brook Street, Chippenham d) Chippenham Sports Club Church on woodlands road e) Chippenham evangelical church f) Ladyfield Evangelical Church g) a community hall h) Even putting a temporary building on the green outside Redland would be more suitable than closing the school i) The church on Hungerdown lane, the church on Woodlands rd. The Sir Audley Arms pub	Recommend: the polling place is designated as the polling district. The (A)RO is requested to identify suitable venue for the polling district during the 2020 Polling District and polling place review.
XC2	Tidworth (Perham Down Ward)	Tidworth	Tidworth (Perham Down Ward)	Ludgershall and Perham Down	Devizes	Ludgershall Memorial Hall, Ludgershall, SP11 9LZ	544	565	Ludgershall Memorial Hall, Ludgershall, SP11 9LZ	Accessible.	No Change	1) I would like the voters of Perham Down to vote in Tidworth for both the County and Town Council elections. Perham Down is part of Tidworth but residents presently vote for the Town Council representatives in Ludgershall as it is presently part of the Ludgershall and Perham Down seat. Under the new arrangements they should vote for the East Tidworth and South Ludgershall seat in Tidworth. South Ludgershall should vote in Ludgershall. 2) Residents of Perham Down should vote in Tidworth for both their Town Councillors and the new Wilt Council seat that will include Perham, South Tidworth and South Ludgershall.	There is significant housing development in the Ludgershall and Tidworth areas. The number of electors allocated to just 2 polling places will be 10,500 by 2024. The LGBCE Unitary boundary changes will impact on this area. Recommend that the polling district boundaries are redrawn and additional polling venues are identified to reduce the number of electors allocated to these venues in readiness for the Unitary and Parish Council elections in 2021.
ZE1	Wilcot East Ward (Oare)	Wilcot	Wilcot East Ward (Oare)	Pewsey Vale	Devizes	Oare Village Hall, Rudge Lane, Oare, SN8 4JH	232	242	Oare Village Hall, Rudge Lane, Oare, SN8 4JH	No designated disabled parking.	No Change	Alternate pollingplaces between Wilcot and Oare	An expression of interest in a Community Governance Review has been received for this Parish. Recommend: that the polling district boundaries are reviewed in 2020 together with the polling station(s) for the electors.
ZE2	Huish	Wilcot	Wilcot West Ward (Wilcot)	Pewsey Vale	Devizes	Oare Village Hall, Rudge Lane, Oare, SN8 4JH	35	36	Oare Village Hall, Rudge Lane, Oare, SN8 4JH	No designated disabled parking.	No Change	Alternate pollingplaces between Wilcot and Oare	An expression of interest in a Community Governance Review has been received for this Parish. Recommend: that the polling district boundaries are reviewed in 2020 together with the polling station(s) for the electors.
ZF1	Wilcot West Ward (Wilcot)	Wilcot	Wilcot West Ward (Wilcot)	Pewsey Vale	Devizes	Oare Village Hall, Rudge Lane, Oare, SN8 4JH	194	202	Oare Village Hall, Rudge Lane, Oare, SN8 4JH	No designated disabled parking.	No Change	Alternate pollingplaces between Wilcot and Oare	An expression of interest in a Community Governance Review has been received for this Parish. Recommend: that the polling district boundaries are reviewed in 2020 together with the polling station(s) for the electors.

APPENDIX B

Polling district	Description of area	Parish	Parish ward	Unitary Division	Parliamentary Constituency	Polling Place	Electorate 2018	Projected Electorate 2024	Polling Station	Accessibility survey responses	(Acting) Returning Officer's representation	Summary of consultation response	Recommendations for Committee
						(The Electoral Commission recommend the identification of a building or environs of a building rather than a Parish or polling district)	(LGBCE Review figures incl postal voters)	(LGBCE Review figures incl postal voters)		(venue or polling staff responses)	(The LGBCE boundary review will affect the Division and Town polling district boundaries. As this has been delayed, the suggestion is to retain the current scheme and to consider the alteration of this polling district in light of any subsequent changes made by the LGBCE)		
NY1	Grittleton	Grittleton		By Brook	North Wiltshire	Grittleton Village Hall, Grittleton, SN14 6AP	423	442	Grittleton Village Hall, Grittleton, SN14 6AP	Accessible.	No Change	Village Hall committee have informed the Parish council that Disabled Parking signs have been purchased to designate an Accessible Parking Space.	No change
PV1	Royal Wootton Bassett (North Ward) Part 1	Royal Wootton Bassett	Royal Wootton Bassett (North Ward)	Royal Wootton Bassett North	North Wiltshire	Lime Kiln Leisure Centre, Lime Kiln, SN4 7HG	1424	1479	Lime Kiln Leisure Centre, Lime Kiln, SN4 7HG	No designated disabled parking.	No Change	Satisfied with the arrangements at Lime Kiln Leisure Centre. The main double door and internal double door are not wheelchair friendly. They open manually and should be either on automatic sensor or press button to open. Wheelchair bound people and people with pushchair won't be able to open the door at the same time pushing the wheelchair.	No change
PV2	Royal Wootton Bassett (North Ward) Part 2	Royal Wootton Bassett	Royal Wootton Bassett (North Ward)	Royal Wootton Bassett North	North Wiltshire	Lime Kiln Leisure Centre, Lime Kiln, SN4 7HG	2218	2348	Lime Kiln Leisure Centre, Lime Kiln, SN4 7HG	No designated disabled parking.	No Change	Satisfied with the arrangements at Lime Kiln Leisure Centre. The main double door and internal double door are not wheelchair friendly. They open manually and should be either on automatic sensor or press button to open. Wheelchair bound people and people with pushchair won't be able to open the door at the same time pushing the wheelchair.	No change
PX1	Royal Wootton Bassett (East Ward)	Royal Wootton Bassett	Royal Wootton Bassett (East Ward)	Royal Wootton Bassett East	North Wiltshire	Lime Kiln Leisure Centre, Lime Kiln, SN4 7HG	1603	1664	Lime Kiln Leisure Centre, Lime Kiln, SN4 7HG	No designated disabled parking.	No Change	Satisfied with the arrangements at Lime Kiln Leisure Centre. The main double door and internal double door are not wheelchair friendly. They open manually and should be either on automatic sensor or press button to open. Wheelchair bound people and people with pushchair won't be able to open the door at the same time pushing the wheelchair.	No change
PU1	Royal Wootton Bassett (South Ward) Part 1	Royal Wootton Bassett	Royal Wootton Bassett (South Ward)	Royal Wootton Bassett South	North Wiltshire	Royal Wootton Bassett Memorial Hall, Station Road, SN4 8EN	2401	2550	Royal Wootton Bassett Memorial Hall, Station Road, SN4 8EN	Accessible.	Increase in electorate to be monitored. No Change	Satisfied with RWB South - Memorial Hall. The internal double door is operated manually. People with pushchairs and wheelchair users will find it difficult to open door and push the chairs at the same time. The internal door should be operated with sensor or with push button to open it.	No change
PU2	Royal Wootton Bassett (South Ward) Part 2	Royal Wootton Bassett	Royal Wootton Bassett (South Ward)	Royal Wootton Bassett South	North Wiltshire	Royal Wootton Bassett Memorial Hall, Station Road, SN4 8EN	2543	2843	Royal Wootton Bassett Memorial Hall, Station Road, SN4 8EN	Accessible.	Two polling stations to be provided. No Change	Satisfied with RWB South - Memorial Hall. The internal double door is operated manually. People with pushchairs and wheelchair users will find it difficult to open door and push the chairs at the same time. The internal door should be operated with sensor or with push button to open it.	No change
HA3	Trowbridge (Trowbridge Adcroft Ward) Part 3	Trowbridge	Trowbridge Adcroft Ward	Trowbridge Adcroft	South West Wiltshire	St Thomas' Church Hall, St Thomas Road, Off Timbrell Street, BA14 8PT	879	917	St Thomas' Church Hall, St Thomas Road, Off Timbrell Street, BA14 8PT	Accessible.	No Change	I want to make a general point about all Polling stations: They should provide simple but suitable arrangements for Tellers. Telling is a legitimate activity, but expecting Tellers (in many cases) to sit outside a building is unreasonable. As our weather conditions become more extreme, expecting people to sit outside in very hot or very cold conditions is unreasonable. Buildings should have a suitable, entrance, lobby of separate room from the election room.	No change
HA4	Trowbridge (Trowbridge Adcroft Ward) Part 4	Trowbridge	Trowbridge Adcroft Ward	Trowbridge Adcroft	South West Wiltshire	St Thomas' Church Hall, St Thomas Road, Off Timbrell Street, BA14 8PT	560	588	St Thomas' Church Hall, St Thomas Road, Off Timbrell Street, BA14 8PT	Accessible.	No Change	I want to make a general point about all Polling stations: They should provide simple but suitable arrangements for Tellers. Telling is a legitimate activity, but expecting Tellers (in many cases) to sit outside a building is unreasonable. As our weather conditions become more extreme, expecting people to sit outside in very hot or very cold conditions is unreasonable. Buildings should have a suitable, entrance, lobby of separate room from the election room.	No change
OO1	Luckington Part 1	Luckington		Sherston	North Wiltshire	Alderton Village Hall, The Street, SN14 6NL	81	84	Alderton Village Hall, The Street, SN14 6NL	No designated disabled parking.	No Change	It was agreed that these are sufficient for the needs of the Parish and no changes are needed. Any reduction in the existing provision is both undesirable and detrimental to the needs of the local community.	No change
EE6	Bishopstrow Part 1	Bishopstrow		Warminster Cophead and Wyke	South West Wiltshire	Bishopstrow Village Hall, Bishopstrow, BA12 9HN	108	112	Bishopstrow Village Hall, Bishopstrow, BA12 9HN	No designated parking.	Seek accessible alternative	Bishopstrow Village Hall - although the village hall does not have any dedicated parking there is sufficient on street parking for those who vote there if required. The hall is within easy walking distance of the voting population within the village.	No change
QC1	Chippenham (Marstonbury) Part 4	Chippenham	Chippenham (Marstonbury)	Chippenham (Marstonbury)	Chippenham	Bowls Pavilion, John Coles Park, Ricardo Road, SN15 1PA	2249	2368	Bowls Pavilion, John Coles Park, Ricardo Road, SN15 1PA	Accessible.	No Change	Satisfied with the arrangements at John Coles Park Bowles Pavilion.	No change
OS1	Lyneham and Bradenstoke Part 1	Lyneham and Bradenstoke		Lyneham	North Wiltshire	Bradenstoke Village Hall, Bradenstoke, SN15 4ES	707	736	Bradenstoke Village Hall, Bradenstoke, SN15 4ES	Accessible.	No Change	Only 2 accessible venues in Lyneham	No change
EM6	Bulkington	Bulkington		Summerham and Seend	South West Wiltshire	Bulkington Village Hall, Bulkington, SN10 1SW	223	231	Bulkington Village Hall, Bulkington, SN10 1SW	No designated disabled parking.	No Change	they wish to retain their own polling stations and any attempt at "efficiencies" or in other words amalgamation of village polling stations would be resisted and regarded as an assault on local democracy. This is because many less mobile villagers are fiercely independent and whilst they can get to the current polling station in their village these individuals are unlikely to be able to get to neighbouring villages to vote	No change
TD1	Chute	Chute		The Collingbournes	Devizes	Chute Village Hall, Malthouse Lane, Chute Standen, SP11 9EE	281	292	Chute Village Hall, Malthouse Lane, Chute Standen, SP11 9EE	No designated disabled parking.	No Change	Satisfied with Chute village hall - equidistance for all Chute Villages	No change
NN1	Corsham (Corsham Town Ward) Part 1	Corsham	Corsham (Corsham Town Ward)	Corsham Town	Chippenham	Corsham Cricket Club, Station Road, SN13 9EU	1870	1941	Corsham Cricket Club, Station Road, SN13 9EU	No designated disabled parking.	No Change	Satisfied with current arrangements - Corsham Town Council does not raise any objection to the location of the Polling Station for Corsham West Ward being in Box parish, although it is not ideal.	No change
AR	Dinton	Dinton		Nadder and East Knoyle	South West Wiltshire	Dinton Village Hall, Bratch Lane, Dinton, SP3 5EB	556	580	Dinton Village Hall, Bratch Lane, Dinton, SP3 5EB	Accessible.	No Change	There is external lighting at current venue, details provided (in response to ARO comment)	No change
EZ	Fonthill Gifford	Fonthill Gifford		Nadder and East Knoyle	Wiltshire	Fonthill Gifford Recreation Hut, Fonthill Gifford, SP3 6QP	93	98	Fonthill Gifford Recreation Hut, Fonthill Gifford, SP3 6QP	No designated disabled parking.	No Change	Fonthill Gifford recreation Hut - very happy with current arrangements.	No change
NR1	Corsham (Corsham Gastard Ward)	Corsham	Corsham (Corsham Gastard Ward)	Corsham Without and Box Hill	Chippenham	Gastard Village Hall, Velley Hill, SN13 9PU	408	424	Gastard Village Hall, Velley Hill, SN13 9PU	Accessible.	No Change	Satisfied with current arrangements - Corsham Town Council does not raise any objection to the location of the Polling Station for Corsham West Ward being in Box parish, although it is not ideal.	No change
FE6	Great Hinton	Great Hinton		Summerham and Seend	South West Wiltshire	Great Hinton Village Hall, Great Hinton, BA14 6BY	161	167	Great Hinton Village Hall, Great Hinton, BA14 6BY	No designated disabled parking.	No Change	they wish to retain their own polling stations and any attempt at "efficiencies" or in other words amalgamation of village polling stations would be resisted and regarded as an assault on local democracy. This is because many less mobile villagers are fiercely independent and whilst they can get to the current polling station in their village these individuals are unlikely to be able to get to neighbouring villages to vote	No change
FC1	Hilperton Part 1	Hilperton		Hilperton	Chippenham	Hilperton Village Hall, Whaddon Lane, BA14 7RN	1077	1515	Hilperton Village Hall, Whaddon Lane, BA14 7RN	Accessible.	No Change	Satisfied with Hilperton Village Hall	No change
FC3	Hilperton Part 3	Hilperton		Hilperton	Chippenham	Hilperton Village Hall, Whaddon Lane, BA14 7RN	819	850	Hilperton Village Hall, Whaddon Lane, BA14 7RN	Accessible.	No Change	Satisfied with the arrangements at Hullavington Village Hall. Hullavington Parish Council considers the village hall meets all the requirements and is pleased there is no change.	No change
OD1	Hullavington	Hullavington		By Brook	North Wiltshire	Hullavington Village Hall, Hill Hayes Lane, SN14 6EB	946	1081	Hullavington Village Hall, Hill Hayes Lane, SN14 6EB	Accessible.	No Change	they wish to retain their own polling stations and any attempt at "efficiencies" or in other words amalgamation of village polling stations would be resisted and regarded as an assault on local democracy. This is because many less mobile villagers are fiercely independent and whilst they can get to the current polling station in their village these individuals are unlikely to be able to get to neighbouring villages to vote	No change
YB1	Seend	Seend		Summerham and Seend	Devizes	Irene Usher Hall, Rusty Lane, SN12 6NR	901	935	Irene Usher Hall (Main Hall), Rusty Lane, SN12 6NR	No designated disabled parking.	No Change	they wish to retain their own polling stations and any attempt at "efficiencies" or in other words amalgamation of village polling stations would be resisted and regarded as an assault on local democracy. This is because many less mobile villagers are fiercely independent and whilst they can get to the current polling station in their village these individuals are unlikely to be able to get to neighbouring villages to vote	No change
FH1	Keevil	Keevil		Summerham and Seend	South West Wiltshire	Keevil Village Hall, Martins Road, BA14 6NB	371	385	Keevil Village Hall, Martins Road, BA14 6NB	No designated disabled parking.	No Change	they wish to retain their own polling stations and any attempt at "efficiencies" or in other words amalgamation of village polling stations would be resisted and regarded as an assault on local democracy. This is because many less mobile villagers are fiercely independent and whilst they can get to the current polling station in their village these individuals are unlikely to be able to get to neighbouring villages to vote	No change
BF	Landford Part 1	Landford		Redlynch and Landford	Salisbury	Landford Village Hall Foyer, Landford, SP5 2EW	788	818	Landford Village Hall Foyer, Landford, SP5 2EW	Accessible.	No Change	The Parish Council would like to highlight that the Landford Village Hall arrangements are adequate. 2)Satisfied with the arrangements at Landford Village Hall. 3) Satisfied with the arrangements at Landford Village Hall - This is an excellent location for a Polling Station. Nowhere within the village would provide sufficient parking and ease of access.	No change
BF1	Landford Part 2	Landford		Redlynch and Landford	Salisbury	Landford Village Hall Foyer, Landford, SP5 2EW	187	196	Landford Village Hall Foyer, Landford, SP5 2EW	Accessible.	No Change	The Parish Council would like to highlight that the Landford Village Hall arrangements are adequate. 2)Satisfied with the arrangements at Landford Village Hall. 3) Satisfied with the arrangements at Landford Village Hall - This is an excellent location for a Polling Station. Nowhere within the village would provide sufficient parking and ease of access.	No change
BF3	Landford Part 4	Landford		Redlynch and Landford	Salisbury	Landford Village Hall Foyer, Landford, SP5 2EW	92	95	Landford Village Hall Foyer, Landford, SP5 2EW	Accessible.	No Change	The Parish Council would like to highlight that the Landford Village Hall arrangements are adequate. 2)Satisfied with the arrangements at Landford Village Hall. 3) Satisfied with the arrangements at Landford Village Hall - This is an excellent location for a Polling Station. Nowhere within the village would provide sufficient parking and ease of access.	No change
DD	Steeple Langford	Steeple Langford		Till and Wylve Valley	Salisbury	Langford Parish Hall, Hanging Langford, SP3 4PA	433	449	Langford Parish Hall, Hanging Langford, SP3 4PA	No designated parking.	Seek accessible alternative	The Parish Council very strongly believes that Langford Parish Hall remains the local polling station	No change
NQ1	Corsham (Corsham West Ward) Part 1	Corsham	Corsham (Corsham West Ward)	Corsham Without and Box Hill	North Wiltshire	Leafy Lane Playing Fields Pavilion, Leafy Lane, SN13 0JY	353	891	Leafy Lane Playing Fields Pavilion, Leafy Lane, SN13 0JY	No designated disabled parking.	No Change	Satisfied with current arrangements - Corsham Town Council does not raise any objection to the location of the Polling Station for Corsham West Ward being in Box parish, although it is not ideal.	No change
NQ2	Corsham (Corsham West Ward) Part 2	Corsham	Corsham (Corsham West Ward)	Corsham Without and Box Hill	Chippenham	Leafy Lane Playing Fields Pavilion, Leafy Lane, SN13 0JY	156	162	Leafy Lane Playing Fields Pavilion, Leafy Lane, SN13 0JY	No designated disabled parking.	No Change	Satisfied with current arrangements - Corsham Town Council does not raise any objection to the location of the Polling Station for Corsham West Ward being in Box parish, although it is not ideal.	No change
OP1	Luckington Part 2	Luckington		Sherston	North Wiltshire	Luckington Village Hall, Luckington, SN14 6NP	427	444	Luckington Village Hall, Luckington, SN14 6NP	No designated disabled parking.	No Change	It was agreed that these are sufficient for the needs of the Parish and no changes are needed. Any reduction in the existing provision is both undesirable and detrimental to the needs of the local community.	No change
WL1	Market Lavington	Market Lavington		THE LAVINGTONS and FLECKTON	Devizes	Market Lavington Community Hall, St Marys Road, SN10 4DG	1627	1849	Market Lavington Community Hall, St Marys Road, SN10 4DG	Accessible.	No Change	Satisfied with The Community Hall, Market Lavington	No change
YA1	Savernake	Savernake		West Selkley	Devizes	Marlborough Town Hall, 5 High Street, SN8 1AA	211	220	Marlborough Town Hall, 5 High Street, SN8 1AA	No designated parking.	Seek accessible alternative	Marlborough Town Hall - satisfied apart from parking - Parking can be difficult when the High Street is busy, perhaps Wiltshire Council could consider some short stay parking just for those voting on election days. Whilst not perfect and not within the Parish at present we feel that this is the most convenient location.	No change

Page 29

FM2	Melksham (Melksham South Ward) Part 2	Melksham	Melksham (Melksham South Ward)	Melksham South	Chippenham	Melksham Assembly Hall, Market Place, Melksham, SN12 6ES	897	931	Melksham Assembly Hall, Market Place, Melksham, SN12 6ES	No external lighting.	Assess external lighting. No Change	External emergency lighting provided at by election in Oct 2019	No change
OY1	Nettleton	Nettleton		By Brook	North Wiltshire	Mount Zion Baptist Chapel, West Kington, SN14 7JQ	553	576	Mount Zion Baptist Chapel, West Kington, SN14 7JQ	No level entrance.	Seek accessible alternative	Nettleton parish council do not require any more they are happy with the number they have got.	No change
NS1	Corsham (Corsham Neston Ward) Part 1	Corsham	Corsham (Corsham Neston Ward)	Corsham Without and Box Hill	Chippenham	Neston Memorial Hall, Pool Green, SN13 9SN	1098	1306	Neston Memorial Hall, Pool Green, SN13 9SN	No designated disabled parking.	No Change	Satisfied with current arrangements - Corsham Town Council does not raise any objection to the location of the Polling Station for Corsham West Ward being in Box parish, although it is not ideal.	No change
NS2	Corsham (Corsham Neston Ward) Part 2	Corsham	Corsham (Corsham Neston Ward)	Box and Colerne	North Wiltshire	Neston Memorial Hall, Pool Green, SN13 9SN	60	62	Neston Memorial Hall, Pool Green, SN13 9SN	No designated disabled parking.	No Change	Satisfied with current arrangements - Corsham Town Council does not raise any objection to the location of the Polling Station for Corsham West Ward being in Box parish, although it is not ideal.	No change
NS3	Corsham (Corsham Neston Ward) Part 3	Corsham	Corsham (Corsham Neston Ward)	Corsham Without and Box Hill	North Wiltshire	Neston Memorial Hall, Pool Green, SN13 9SN	0	0	Neston Memorial Hall, Pool Green, SN13 9SN	No designated disabled parking.	Polling district to be adjusted after LGBCE Review. No Change	Satisfied with current arrangements - Corsham Town Council does not raise any objection to the location of the Polling Station for Corsham West Ward being in Box parish, although it is not ideal.	No change
NN3	Corsham (Corsham Town Ward) Part 3	Corsham	Corsham (Corsham Town Ward)	Corsham Town	Chippenham	Potley Community Centre, Pockeridge Road, SN13 9SB	234	243	Potley Community Centre, Pockeridge Road, SN13 9SB	No designated disabled parking.	No Change	Satisfied with current arrangements - Corsham Town Council does not raise any objection to the location of the Polling Station for Corsham West Ward being in Box parish, although it is not ideal.	No change
XG1	Potterne	Potterne		Bromham Rowwe and Potterne	Devizes	Potterne Village Hall, Potterne, SN10 5ND	1255	1334	Potterne Village Hall, Potterne, SN10 5ND	Accessible.	No Change	Satisfied (polling station name not given)	No change
XH1	Poulshot	Poulshot		Summerham and Seend	Devizes	Poulshot Parish Hall, Poulshot, SN10 1RT	293	313	Poulshot Parish Hall, Poulshot, SN10 1RT	No designated disabled parking.	No Change	they wish to retain their own polling stations and any attempt at "efficiencies" or in other words amalgamation of village polling stations would be resisted and regarded as an assault on local democracy. This is because many less mobile villagers are fiercely independent and whilst they can get to the current polling station in their village these individuals are unlikely to be able to get to neighbouring villages to vote	No change
GC1	North Bradley	North Bradley		Southwick	South West Wiltshire	Progressive Hall, Woodmarsh, BA14 0SB	1426	4231	Progressive Hall, Woodmarsh, BA14 0SB	Accessible.	Increase in electorate to be monitored. No Change	Satisfied with the arrangements at North Bradley Peace Memorial Hall	No change
NP1	Corsham (Corsham Pickwick Ward) Part 1	Corsham	Corsham (Corsham Pickwick Ward)	Corsham Pickwick	Chippenham	Scout and Guide Centre, The Laggar, SN13 0DE	1630	1699	Scout and Guide Centre, The Laggar, SN13 0DE	No designated disabled parking.	No Change	Satisfied with current arrangements - Corsham Town Council does not raise any objection to the location of the Polling Station for Corsham West Ward being in Box parish, although it is not ideal.	No change
GF1	Semington	Semington		Summerham and Seend	Chippenham	Semington Village Hall, High Street, BA14 6JR	763	839	Semington Village Hall, High Street, BA14 6JR	Accessible.	No Change	they wish to retain their own polling stations and any attempt at "efficiencies" or in other words amalgamation of village polling stations would be resisted and regarded as an assault on local democracy. This is because many less mobile villagers are fiercely independent and whilst they can get to the current polling station in their village these individuals are unlikely to be able to get to neighbouring villages to vote	No change
DB	South Newton	South Newton		Wilton and Lower Wyke Valley	Salisbury	South Newton & Great Wishford Village Hall, South Newton, SP2 0PJ	544	566	South Newton & Great Wishford Village Hall, South Newton, SP2 0PJ	No level entrance.	Seek accessible alternative	Satisfied with current arrangements at South Newton and Wishford Village Hall, Stoford	No change
NN2	Corsham (Corsham Town Ward) Part 2	Corsham	Corsham (Corsham Town Ward)	Corsham Town	Chippenham	Springfield Campus, Beechfield Road, SN13 9DN	1667	1855	Springfield Campus, Beechfield Road, SN13 9DN	Accessible.	No Change	Satisfied with current arrangements - Corsham Town Council does not raise any objection to the location of the Polling Station for Corsham West Ward being in Box parish, although it is not ideal.	No change
NP2	Corsham (Corsham Pickwick Ward) Part 2	Corsham	Corsham (Corsham Pickwick Ward)	Corsham Pickwick	Chippenham	Springfield Campus, Beechfield Road, SN13 9DN	1308	1358	Springfield Campus, Beechfield Road, SN13 9DN	Accessible.	No Change	Satisfied with current arrangements - Corsham Town Council does not raise any objection to the location of the Polling Station for Corsham West Ward being in Box parish, although it is not ideal.	No change
NP3	Corsham (Corsham Pickwick Ward) Part 3	Corsham	Corsham (Corsham Pickwick Ward)	Corsham Pickwick	Chippenham	Springfield Campus, Beechfield Road, SN13 9DN	756	1081	Springfield Campus, Beechfield Road, SN13 9DN	Accessible.	No Change	Satisfied with current arrangements - Corsham Town Council does not raise any objection to the location of the Polling Station for Corsham West Ward being in Box parish, although it is not ideal.	No change
NP4	Corsham (Corsham Pickwick Ward) Part 4	Corsham	Corsham (Corsham Pickwick Ward)	Corsham Pickwick	Chippenham	Springfield Campus, Beechfield Road, SN13 9DN	73	76	Springfield Campus, Beechfield Road, SN13 9DN	Accessible.	No Change	Satisfied with current arrangements - Corsham Town Council does not raise any objection to the location of the Polling Station for Corsham West Ward being in Box parish, although it is not ideal.	No change
WN1	Marlborough (Marlborough East Ward) Part 1	Marlborough	Marlborough (Marlborough East)	Marlborough East	Devizes	St Margaret's Mead Youth Centre, 30a St Margaret's Mead, SN8 4BA	1884	2013	St Margaret's Mead Youth Centre, 30a St Margaret's Mead, SN8 4BA	No designated disabled parking.	No Change	Requests Youth Centre continue to be used	No change
OT1	Lyneham and Bradenstoke Part 2	Lyneham and Bradenstoke		Lyneham	North Wiltshire	St Michael & All Angels Church Hall, Calne Road, SN15 4PR	2152	2288	St Michael & All Angels Church Hall, Calne Road, SN15 4PR	No designated disabled parking.	No Change	Only 2 accessible venues in Lyneham	No change
QD1	Chippenham (Cepen Park and Derriads) Part 1	Chippenham	Chippenham (Cepen Park and Derriads)	Chippenham Cepen Park and Derriads	Chippenham	St Peters Church Hall, Lords Mead, SN14 0LL	1251	1299	St Peters Church Hall, Lords Mead, SN14 0LL	Accessible.	No Change	1) Satisfied with the arrangements at Lords Mead. 2) St Peter Church Hall suitable, has acceptable access and parking is adequate.	No change
QF1	Chippenham (Cepen Park and Redlands) Part 1	Chippenham	Chippenham (Cepen Park and Redlands)	Chippenham Cepen Park and Redlands	Chippenham	St Peters Church Hall, Lords Mead, SN14 0LL	598	623	St Peters Church Hall, Lords Mead, SN14 0LL	Accessible.	No Change	1) Satisfied with the arrangements at Lords Mead. 2) St Peter Church Hall suitable, has acceptable access and parking is adequate.	No change
QF2	Chippenham (Cepen Park and Redlands) Part 2	Chippenham	Chippenham (Cepen Park and Redlands)	Chippenham Cepen Park and Redlands	Chippenham	St Peters Church Hall, Lords Mead, SN14 0LL	1330	1382	St Peters Church Hall, Lords Mead, SN14 0LL	Accessible.	No Change	1) Satisfied with the arrangements at Lords Mead. 2) St Peter Church Hall suitable, has acceptable access and parking is adequate.	No change
GK1	Steeple Ashton	Steeple Ashton		Summerham and Seend	South West Wiltshire	Steeple Ashton Village Hall, Church Street, BA14 6EW	750	780	Steeple Ashton Village Hall, Church Street, BA14 6EW	No designated disabled parking.	No Change	they wish to retain their own polling stations and any attempt at "efficiencies" or in other words amalgamation of village polling stations would be resisted and regarded as an assault on local democracy. This is because many less mobile villagers are fiercely independent and whilst they can get to the current polling station in their village these individuals are unlikely to be able to get to neighbouring villages to vote	No change
YO1	Upavon	Upavon		Pewsey Vale	Devizes	Upavon Village Hall, Andover Road, SN9 6EB	877	998	Upavon Village Hall, Andover Road, SN9 6EB	No designated parking.	Seek accessible alternative	Satisfied with the arrangements at Village Hall Andover Road Upavon	No change
IJ2	Westbury (Westbury East Ward) Part 2	Westbury	Westbury East Ward	Westbury East	South West Wiltshire	Westbury Leigh Community Hall, Westbury Leigh, BA13 3SQ	817	849	Westbury Leigh Community Hall, Westbury Leigh, BA13 3SQ	No designated disabled parking.	No Change	The current situation, the polling stations are in the right place. We acknowledge that West Wiltshire Westbury Leigh Community Hall, Westbury Leigh, has no disabled car parking but fee one off parking provision could be made to accommodate disabled drivers. Each polling station could deliver a service for more than one box in their polling district. Voters should be registered to vote in the polling place physically closest to their residence.	No change
FI	Kilminster	Kilminster		Mere	South West Wiltshire	Whitesheet Primary School, Butts Lane, Kilminster, BA12 6RB	224	233	Whitesheet Primary School, Butts Lane, Kilminster, BA12 6RB	Accessible.	No Change	Provided the main school hall of Whitesheet Primary School is used for the casting of votes, there is a level entrance, there is more than sufficient parking albeit not specifically marked up for the disabled and no change of Polling Station is needed for this parish.	No change
ZK1	Wootton Rivers	Wootton Rivers		Pewsey	Devizes	Wootton Rivers Village Hall, Wootton Rivers, SN8 4NH	208	216	Wootton Rivers Village Hall, Wootton Rivers, SN8 4NH	No designated disabled parking.	No Change	Satisfied with the arrangements are Village Hall, Wootton Rivers. You note that there is no designated disabled parking space which is a correct statement as there are no spaces of any sort marked out. I would advise however that there is ample parking available close to the access ramp which would be more than adequate in any foreseeable circumstances.	No change
DG1	Whiteparish Part 1	Whiteparish		Alderbury and Whiteparish	Salisbury	Whiteparish Memorial Centre, Common Road, SP5 2SU	1178	1232	Whiteparish Memorial Centre, Common Road, SP5 2SU	No external lighting.	Assess external lighting. No Change	WHITEPARISH PARISH COUNCIL RESOLVED to comment that we are still happy that the Memorial Centre is used as the areas Polling Station.	No change
DG2	Whiteparish Part 2	Whiteparish		Alderbury and Whiteparish	Salisbury	Whiteparish Memorial Centre, Common Road, SP5 2SU	33	34	Whiteparish Memorial Centre, Common Road, SP5 2SU	No external lighting.	Assess external lighting. No Change	WHITEPARISH PARISH COUNCIL RESOLVED to comment that we are still happy that the Memorial Centre is used as the areas Polling Station.	No change

APPENDIX C

Polling district	Description of area	Parish	Parish ward	Unitary Division	Parliamentary Constituency	Polling Place	Electorate 2018	Projected Electorate 2024	Polling Station	Accessibility survey responses	(Acting) Returning Officer's representation	Summary of consultation response	Recommendation for Committee
						(The Electoral Commission recommend the identification of a building or environs of a building rather than a Parish or polling district)	(LGBCE Review figures incl postal voters)	(LGBCE Review figures incl postal voters)		(venue or polling staff responses)	(The LGBCE boundary review will affect the Division and Town polling district boundaries. As this has been delayed, the suggestion is to retain the current scheme and to consider the alteration of this polling district in light of any subsequent changes made by the LGBCE)		
EC1	Atworth	Atworth		Melksham Without North	Chippenham	Atworth Youth Club, Studley Farm Lane, SN12 8JW	945	981	Atworth Youth Club, Studley Farm Lane, (Off Bath Road), SN12 8JW	Poor disabled access.	Seek accessible alternative	No response	Retain current arrangements. Investigate if temporary measures to improve access are feasible.
FB1	Heywood (Heywood Storridge Ward)	Heywood	Heywood Storridge Ward	Westbury North	South West Wiltshire	The Railway Inn, Function Room, Station Road, BA13 4HW	262	272	The Railway Inn, Function Room, Station Road, BA13 4HW	No disabled access.	Seek accessible alternative	No response	Retain current arrangements. Investigate if temporary measures to improve access are feasible.
IP1	Westwood	Westwood		Winsley and Westwood	Chippenham	Westwood Social Club, Orchard Close, Lower Westwood, BA15 2AP	935	972	Westwood Social Club, Orchard Close, Lower Westwood, BA15 2AP	No disabled access.	Seek accessible alternative	No response	Retain current arrangements. Investigate if temporary measures to improve access are feasible.
MZ1	Cherhill (Yatesbury Ward)	Cherhill	Cherhill (Yatesbury Ward)	Calne South and Cherhill	North Wiltshire	John Stewart Hall, Yatesbury, SN11 8YE	114	208	John Stewart Hall, Yatesbury, SN11 8YE	No disabled access. No level access.	Seek accessible alternative	No response	Retain current arrangements. Investigate if temporary measures to improve access are feasible.
SE1	Baydon	Baydon		Aldbourn and Ramsbury	Devizes	Baydon Young Peoples Hall, Baydon	526	553	Baydon Young Peoples Hall, Baydon	Poor disabled access	Seek accessible alternative	No response	Retain current arrangements. Investigate if temporary measures to improve access are feasible.
VE1	Etchilhampton	Etchilhampton		Urchfont and The Cannings	Devizes	Etchilhampton Village Hall, Etchilhampton, SN10 3JY	116	120	Etchilhampton Village Hall, Etchilhampton, SN10 3JY	No disabled access.	Seek accessible alternative	No response	Retain current arrangements. Investigate if temporary measures to improve access are feasible.
AC	Allington	Allington		Bulford Allington and Figheldean	Salisbury	Boscombe & District Social Club, Tidworth Road, Boscombe Village, SP4 0AB	397	460	Boscombe & District Social Club, Tidworth Road, Boscombe Village, SP4 0AB	Narrow doorway.	Seek accessible alternative	No response	Retain current arrangements. Review arrangements at next PD&PPR
AG	Berwick St James	Berwick St James		Till and Wylde Valley	Salisbury	The Reading Room, Berwick St.James, SP3 4TN	128	133	The Reading Room, Berwick St.James, SP3 4TN	No designated parking. No level entrance.	Seek accessible alternative	No response	Retain current arrangements. Review arrangements at next PD&PPR
AN	Burcombe	Burcombe		Nadder and East Knoyle	Salisbury	Burcombe Parish Hall, Burcombe	110	114	Burcombe Parish Hall, Burcombe	No level entrance.	Seek accessible alternative	No response	Retain current arrangements. Review arrangements at next PD&PPR
AO	Cholderton	Cholderton		Bulford Allington and Figheldean	Salisbury	Cholderton Village Hall, Cholderton, SP4 0DW	178	186	Cholderton Village Hall, Cholderton, SP4 0DW	No designated parking.	Seek accessible alternative	No response	Retain current arrangements. Review arrangements at next PD&PPR
AP	Compton Chamberlayne	Compton Chamberlayne		Fovant & Chalke Valley	South West Wiltshire	Compton Chamberlayne Village Hall, Compton Chamberlayne	73	76	Compton Chamberlayne Village Hall, Compton Chamberlayne	No designated parking.	Seek accessible alternative	No response	Retain current arrangements. Review arrangements at next PD&PPR
AZ	Fovant	Fovant		Fovant & Chalke Valley	South West Wiltshire	Fovant Village Hall, Tisbury Road, SP3 5JL	544	567	Fovant Village Hall, Tisbury Road, SP3 5JL	No designated parking.	Seek accessible alternative	No response	Retain current arrangements. Review arrangements at next PD&PPR
BA	Great Wishford	Great Wishford		Till and Wylde Valley	Salisbury	South Newton & Great Wishford Village Hall, South Newton, SP2 0PJ	263	273	South Newton & Great Wishford Village Hall, South Newton, SP2 0PJ	No level entrance.	Seek accessible alternative	No response	Retain current arrangements. Review arrangements at next PD&PPR
BK	Odstock	Odstock		Downton and Ebble Valley	Salisbury	The Barker Room, Nunton, SP5 4HP	440	457	The Barker Room, (near Nunton Church), Nunton, SP5 4HP	Uneven pathway (gravel)	Seek accessible alternative	No response	Retain current arrangements. Review arrangements at next PD&PPR
BP2	Redlynch Part 2	Redlynch		Redlynch and Landford	Salisbury	Redlynch Village Hall, Vicarage Road, Lover, SP5 2PG	699	726	Redlynch Village Hall, Vicarage Road, Lover, SP5 2PG	No designated parking.	Seek accessible alternative	No response	Retain current arrangements. Review arrangements at next PD&PPR
DF	West Dean	West Dean		Winterslow	Salisbury	King Georges Hall, West Dean, SP5 1JA	195	204	King Georges Hall, West Dean, SP5 1JA	No designated disabled parking. Narrow doorway.	Seek accessible alternative	No response	Retain current arrangements. Review arrangements at next PD&PPR
EH5	Bradford on Avon (North Ward) Part 5	Bradford on Avon	Bradford on Avon (North Ward)	Bradford-on-Avon North	Chippenham	Bearfield Church, Huntingdon Street, BA15 1RE	936	973	Bearfield Church, Huntingdon Street, BA15 1RE	No designated parking.	Seek accessible alternative	No response	Retain current arrangements. Review arrangements at next PD&PPR
EO	Chilmark	Chilmark		Nadder and East Knoyle	South West Wiltshire	Chilmark Reading Room, Becketts Lane, Chilmark, SP3 5BD	414	430	Chilmark Reading Room, Becketts Lane, Chilmark, SP3 5BD	No designated parking.	Seek accessible alternative	No response	Retain current arrangements. Review arrangements at next PD&PPR
ES1	Dilton Marsh	Dilton Marsh		Ethandune	South West Wiltshire	Dilton Marsh Memorial Hall, High Street, BA13 4DW	1527	1591	Dilton Marsh Memorial Hall, High Street, BA13 4DW	No designated disabled parking. No level entrance.	Seek accessible alternative	No response	Retain current arrangements. Review arrangements at next PD&PPR
ET	Donhead St Andrew	Donhead St Andrew		Tisbury	South West Wiltshire	Forester Pub, Lower Street, SP7 9EE	344	358	Room At the Forester Pub, Lower Street, SP7 9EE	Internal steps.	Seek accessible alternative	No response	Retain current arrangements. Review arrangements at next PD&PPR
FD	Hindon	Hindon		Nadder and East Knoyle	South West Wiltshire	Hindon Village Hall, Hindon, SP3 6ED	394	409	Hindon Village Hall, Hindon, SP3 6ED	No designated parking.	Seek accessible alternative	No response	Retain current arrangements. Review arrangements at next PD&PPR
GD6	Norton Bavant	Norton Bavant		Waminster Copheap and Wylde	South West Wiltshire	Norton Bavant Village Hall, Norton Bavant, BA12 7BB	102	106	Norton Bavant Village Hall, Norton Bavant, BA12 7BB	No designated parking.	Seek accessible alternative	No response	Retain current arrangements. Review arrangements at next PD&PPR
GN	Sutton Mandeville	Sutton Mandeville		Fovant & Chalke Valley	South West Wiltshire	The Lancers Guest House, Sutton Mandeville, SP3 5NL	206	216	The Lancers Guest House, Sutton Mandeville (A30), SP3 5NL	No level entrance.	Seek accessible alternative	No response	Retain current arrangements. Review arrangements at next PD&PPR
GS	Tollard Royal	Tollard Royal		Fovant & Chalke Valley	South West Wiltshire	The Old Cart Shed, Tollard Royal, SP5 5PP	102	106	The Old Cart Shed, Tollard Royal, SP5 5PP	No level entrance.	Seek accessible alternative	No response	Retain current arrangements. Review arrangements at next PD&PPR
HP1	Trowbridge (Trowbridge Paxcroft Ward) Part 1	Trowbridge	Trowbridge Paxcroft Ward	Trowbridge Paxcroft	South West Wiltshire	The Studio, Fieldways Hotel, Hilperton Road, BA14 7JP	693	772	The Studio, Fieldways Hotel, Hilperton Road, BA14 7JP	Internal step	Seek accessible alternative	No response	Retain current arrangements. Review arrangements at next PD&PPR
HP4	Trowbridge (Trowbridge Paxcroft Ward) Part 4	Trowbridge	Trowbridge Paxcroft Ward	Hilperton	Chippenham	The Studio, Fieldways Hotel, Hilperton Road, BA14 7JP	19	20	The Studio, Fieldways Hotel, Hilperton Road, BA14 7JP	Internal step	Seek accessible alternative	No response	Retain current arrangements. Review arrangements at next PD&PPR
IU	Chicklade	Chicklade		Nadder and East Knoyle	South West Wiltshire	Hindon Village Hall, Hindon, SP3 6ED	70	73	Hindon Village Hall, Hindon, SP3 6ED	No designated parking.	Seek accessible alternative	No response	Retain current arrangements. Review arrangements at next PD&PPR
MK1	Brokenborough	Brokenborough		Sherston	North Wiltshire	Old Post Office, Main Street, SN16 0HZ	157	163	Old Post Office, Main Street, SN16 0HZ	No designated parking.	Seek accessible alternative	No response	Retain current arrangements. Review arrangements at next PD&PPR
NJ1	Christian Malford	Christian Malford		Kington	North Wiltshire	Christian Malford Village Hall, Christian Malford, SN15 4BG	630	664	Christian Malford Village Hall, Christian Malford, SN15 4BG	No designated disabled parking. No level entrance.	Seek accessible alternative	No response	Retain current arrangements. Review arrangements at next PD&PPR
NW1	Easton Grey	Easton Grey		Sherston	North Wiltshire	Sherston Village Hall, High Street, SN16 0LH	68	71	Sherston Village Hall, High Street, SN16 0LH	No designated disabled parking. No level entrance.	Seek accessible alternative	No response	Retain current arrangements. Review arrangements at next PD&PPR
OH1	Lacock	Lacock		Corsham Without and Box Hill	Chippenham	Lacock Village Hall, East Street, SN15 2LF	828	1640	Lacock Village Hall, East Street, SN15 2LF	No designated parking.	Seek accessible alternative	No response	Retain current arrangements. Review arrangements at next PD&PPR
OJ1	Langley Burrell Without	Langley Burrell Without		Kington	North Wiltshire	Langley Burrell Village Hall, Manor Farm Lane, SN15 4LL	336	2329	Langley Burrell Village Hall, Manor Farm Lane, SN15 4LL	No designated disabled parking. No level entrance.	Seek accessible alternative	No response	Retain current arrangements. Review arrangements at next PD&PPR
PC1	Norton & Foxley	Norton & Foxley		Sherston	North Wiltshire	Sherston Village Hall, High Street, SN16 0LH	100	104	Sherston Village Hall, High Street, SN16 0LH	No designated disabled parking. No level entrance.	Seek accessible alternative	No response	Retain current arrangements. Review arrangements at next PD&PPR
PK1	St Paul Malmesbury Without (St Paul Ward) Part 1	St Paul Malmesbury Without	St Paul Malmesbury Without (St Paul Ward)	Sherston	North Wiltshire	Corston & Rodbourne Reading Room, The Street	479	548	Corston & Rodbourne Reading Room, The Street	No designated disabled parking. No level entrance.	Seek accessible alternative	No response	Retain current arrangements. Review arrangements at next PD&PPR
PO1	Sherston	Sherston		Sherston	North Wiltshire	Sherston Village Hall, High Street, SN16 0LH	1285	1339	Sherston Village Hall, High Street, SN16 0LH	No designated disabled parking. No level entrance.	Seek accessible alternative	No response	Retain current arrangements. Review arrangements at next PD&PPR
PT1	Tockenham	Tockenham		Lyneham	North Wiltshire	Tockenham Village Hall, Orchard Lane, SN4 7PJ	208	216	Tockenham Village Hall, Orchard Lane, SN4 7PJ	No level entrance.	Seek accessible alternative	No response	Retain current arrangements. Review arrangements at next PD&PPR
PW1	Yatton Keynell	Yatton Keynell		By Brook	North Wiltshire	The Barn Function Room, The Bell Inn, The Street, SN14 7BG	636	718	The Barn Function Room, The Bell Inn, The Street, SN14 7BG	Internal step.	Seek accessible alternative	No response	Retain current arrangements. Review arrangements at next PD&PPR
QA1	Chippenham (Lowden and Rowden) Part 1	Chippenham	Chippenham (Lowden and Rowden)	Chippenham Lowden and Rowden	Chippenham	Scout Hut, Audley Road, SN14 0EN	2109	2197	Scout Hut, Audley Road, SN14 0EN	No designated disabled parking. No level entrance.	Seek accessible alternative	No response	Retain current arrangements. Review arrangements at next PD&PPR
QD2	Chippenham (Cepen Park and Derriads) Part 2	Chippenham	Chippenham (Cepen Park and Derriads)	Chippenham Cepen Park and Derriads	Chippenham	3rd Chippenham Scouts Hut, Derriads Lane, SN14 0QP	936	973	3rd Chippenham Scouts Hut, Derriads Lane, SN14 0QP	No designated disabled parking. No level entrance.	Seek accessible alternative	No response	Retain current arrangements. Review arrangements at next PD&PPR
SC1	Alton	Alton		Pewsey Vale	Devizes	Coronation Hall, Alton Barnes, SN8 4LB	197	208	Coronation Hall, Alton Barnes, SN8 4LB	No designated disabled parking. No pavement. No external lighting.	Seek accessible alternative. Assess external lighting	No response	Retain current arrangements. Review arrangements at next PD&PPR
SF1	Beechingstoke	Beechingstoke		Pewsey Vale	Devizes	Woodborough Parish Rooms, Woodborough, SN9 5PH	128	136	Woodborough Parish Rooms, Woodborough, SN9 5PH	Uneven pathway (rural)	Seek accessible alternative	No response	Retain current arrangements. Review arrangements at next PD&PPR
WM2	Marlborough (Marlborough West Ward) Part 2	Marlborough	Marlborough (Marlborough West Ward)	Marlborough West	Devizes	Marlborough Town Hall, 5 High Street, SN8 1AA	1833	2347	Marlborough Town Hall, 5 High Street, SN8 1AA	No designated parking.	Seek accessible alternative	No response	Retain current arrangements. Review arrangements at next PD&PPR
WN2	Marlborough (Marlborough East Ward) Part 2	Marlborough	Marlborough (Marlborough East Ward)	Marlborough East	Devizes	Marlborough Town Hall, 5 High Street, SN8 1AA	1385	1528	Marlborough Town Hall, 5 High Street, SN8 1AA	No designated parking.	Seek accessible alternative	No response	Retain current arrangements. Review arrangements at next PD&PPR
ZJ1	Woodborough	Woodborough		Pewsey Vale	Devizes	Woodborough Parish Rooms, Woodborough, SN9 5PH	239	248	Woodborough Parish Rooms, Woodborough, SN9 5PH	Uneven pathway (rural)	Seek accessible alternative	No response	Retain current arrangements. Review arrangements at next PD&PPR

APPENDIX D

Polling district	Description of area	Parish	Parish ward	Unitary Division	Parliamentary Constituency	Polling Place	Electorate 2018	Projected Electorate 2024	Polling Station	Accessibility survey responses	(Acting) Returning Officer's representation	Summary of consultation response	Recommendations for Committee
						(The Electoral Commission recommend the identification of a building or environs of a building rather than a Parish or polling district)	(LGBCE Review figures incl postal voters)	(LGBCE Review figures incl postal voters)		(venue or polling staff responses)	(The LGBCE boundary review will affect the Division and Town polling district boundaries. As this has been delayed, the suggestion is to retain the current scheme and to consider the alteration of this polling district in light of any subsequent changes made by the LGBCE)		
CE1	Salisbury St Pauls Part 1	Salisbury	Salisbury St Pauls	Salisbury St Pauls	Salisbury	Elim Church, Church Lounge, Elim Centre, SP2 7SN	1951	3062	Elim Church, Church Lounge, Elim Centre, SP2 7SN	No external lighting.	Assess external lighting. Increase in electorate to be monitored. No Change	No Response	No change
CH2	Salisbury Hamham Part 2	Salisbury	Salisbury Hamham	Salisbury Hamham	Salisbury	Community Lounge, Norfolk Road, Hamham, SP2 8HG	1655	1721	Community Lounge, Norfolk Road, Hamham, SP2 8HG	No designated disabled parking. No external lighting.	Assess external lighting. No Change	No Response	No change
CH4	Salisbury Hamham Part 4	Salisbury	Salisbury Hamham	Fovant & Chalke Valley	Salisbury	Community Lounge, Norfolk Road, Hamham, SP2 8HG	220	228	Community Lounge, Norfolk Road, Hamham, SP2 8HG	No designated disabled parking. No external lighting.	Assess external lighting. No Change	No Response	No change
EN1	Chapmanslade	Chapmanslade	Chapmanslade	Warminster Without	South West Wiltshire	Chapmanslade Village Hall, Chapmanslade, BA13 4AN	532	624	Chapmanslade Village Hall, Chapmanslade, BA13 4AN	No external lighting.	Assess external lighting. No Change	No Response	No change
FL1	Longbridge Deverill	Longbridge Deverill	Longbridge Deverill	Warminster Without	South West Wiltshire	Longbridge Deverill Parish Hall, Longbridge Deverill Hall, Church Street, BA12 7DJ	696	726	Longbridge Deverill Parish Hall, Longbridge Deverill Hall, Church Street, BA12 7DJ	No designated disabled parking. No external lighting.	Assess external lighting. No Change	No Response	No change
GP	Swallowcliffe	Swallowcliffe	Swallowcliffe	Fovant & Chalke Valley	South West Wiltshire	Swallowcliffe Village Hall, Swallowcliffe, SP3 5PA	157	166	Swallowcliffe Village Hall, Swallowcliffe, SP3 5PA	No designated disabled parking. No external lighting.	Assess external lighting. No Change	No Response	No change
IA6	Upton Lovell	Upton Lovell	Upton Lovell	Warminster Copheap and Wylve	South West Wiltshire	Upton Lovell Village Hall, Up Street, BA12 0JW	130	135	Upton Lovell Village Hall, Up Street, BA12 0JW	No designated disabled parking. No external lighting.	Assess external lighting. No Change	No Response	No change
NK1	Clyffe Pypard	Clyffe Pypard	Clyffe Pypard	Lyneham	North Wiltshire	Clyffe Pypard and Bushton Village Hall, Bushton, SN4 7PX	239	251	Clyffe Pypard and Bushton Village Hall, Bushton, SN4 7PX	No designated disabled parking. No external lighting.	Assess external lighting. No Change	No Response	No change
PP1	Sopworth	Sopworth	Sopworth	Sherston	North Wiltshire	Sopworth Village Hall, Sopworth, SN14 6PR	95	101	Sopworth Village Hall, Sopworth, SN14 6PR	No designated disabled parking. No external lighting.	Assess external lighting. No Change	No Response	No change
SA1	Aldbourn	Aldbourn	Aldbourn	Aldbourn and Ramsbury	Devizes	Methodist Church, Lottage Road, Aldbourn, SN8 2DL	1436	1493	Methodist Church, Lottage Road, Aldbourn, SN8 2DL	No designated disabled parking. No external lighting.	Assess external lighting. No Change	No Response	No change
VA1	Easterton	Easterton	Easterton	Urchfont and The Cannings	Devizes	Easterton Village Hall, Easterton	458	528	Easterton Village Hall, Easterton	No external lighting.	Assess external lighting. No Change	No Response	No change
AS	Downton (Downton Ward)	Downton	Downton	Downton and Ebble Valley	Salisbury	Memorial Hall, Downton, SP5 3PD	2337	2630	Memorial Hall, Downton, SP5 3PD	Accessible.	Increase in electorate to be monitored. No Change	No Response	No change
AV	Durrington Part 1	Durrington	Durrington	Durrington and Larkhill	Devizes	Durrington Village Hall, High Street, SP4 8AD	1915	3478	Durrington Village Hall, High Street, SP4 8AD	Accessible.	Increase in electorate to be monitored. No Change	No Response	No change
BG2	Laverstock (Ford Old Sarum and Longhedge Ward)	Laverstock	Ford Old Sarum and Longhedge	Laverstock Ford and Old Sarum	Salisbury	Old Sarum Community Centre, Pheasant Drive, SP4 6GH	2023	3136	Old Sarum Community Centre, (Opposite School), Pheasant Drive, SP4 6GH	Accessible.	Increase in electorate to be monitored. No Change	No Response	No change
CH1	Salisbury Hamham Part 1	Salisbury	Salisbury Hamham	Salisbury Hamham	Salisbury	Hamham Free Church, 15-16 Hawksridge, Ridings Mead, SP2 8ER	2499	2788	Hamham Free Church, 15-16 Hawksridge, Ridings Mead, SP2 8ER	No designated disabled parking.	Increase in electorate to be monitored. No Change	No Response	No change
GA	Mere	Mere	Mere	Mere	South West Wiltshire	Lecture Hall, Salisbury Street, Mere, BA12 6HA	2383	2743	Lecture Hall, Salisbury Street, Mere, BA12 6HA	No designated disabled parking.	Increase in electorate to be monitored. No Change	No Response	No change
IJ1	Westbury (Westbury East Ward) Part 1	Westbury	Westbury East Ward	Westbury East	South West Wiltshire	Laverton Hall, Bratton Road, BA13 3EN	2399	3087	Laverton Hall, Bratton Road, BA13 3EN	No designated disabled parking.	Increase in electorate to be monitored. No Change	No Response	No change
PJ2	Purton Part 2	Purton	Purton	Purton	North Wiltshire	Purton Village Hall, Station Road, SN5 4AJ	2315	3222	Purton Village Hall, Station Road, SN5 4AJ	Accessible.	Increase in electorate to be monitored. No Change	No Response	No change
QA2	Chippenham (Lowden and Rowden) Part 2	Chippenham	Chippenham (Lowden and Rowden)	Chippenham Lowden and Rowden	Chippenham	The Need Hall, Town Hall, High Street, SN15 3ER	1582	2785	The Need Hall (Main Hall), Town Hall, High Street, SN15 3ER	Accessible.	Increase in electorate to be monitored. No Change	No Response	No change
QH2	Chippenham (Monkton) Part 2	Chippenham	Chippenham (Monkton)	Chippenham Monkton	Chippenham	Wiltshire & Swindon History Centre, Cocklebury Road, SN15 3QN	2392	2631	Wiltshire & Swindon History Centre, Cocklebury Road, SN15 3QN	Accessible.	Increase in electorate to be monitored. No Change	No Response	No change
WI1	Ludgershall (North Ward)	Ludgershall	Ludgershall (North Ward)	Ludgershall and Perham Down	Devizes	Ludgershall Memorial Hall, Ludgershall, SP11 9LZ	2260	2932	Ludgershall Memorial Hall, Ludgershall, SP11 9LZ	Accessible.	Increase in electorate to be monitored. No Change	No Response	No change
FM	Maiden Bradley with Yarnfield	Maiden Bradley with Yarnfield	Maiden Bradley with Yarnfield	Warminster Without	South West Wiltshire	Maiden Bradley Village Hall, Maiden Bradley, BA12 7JG	279	290	Maiden Bradley Village Hall, Maiden Bradley, BA12 7JG	Accessible.	No Change	No Response	No change
AA	Aldbourn Part 1	Aldbourn	Aldbourn	Aldbourn and Whiteparish	Salisbury	Aldbourn Village Hall, Rectory Road, SP5 3AD	684	713	Aldbourn Village Hall, Rectory Road, SP5 3AD	Accessible.	No Change	No Response	No change
AB	Aldbourn Part 2	Aldbourn	Aldbourn	Aldbourn and Whiteparish	Salisbury	Aldbourn Village Hall, Rectory Road, SP5 3AD	1038	1138	Aldbourn Village Hall, Rectory Road, SP5 3AD	Accessible.	No Change	No Response	No change
AD1	Amesbury (Amesbury West Ward) Part 1	Amesbury	Amesbury West	Amesbury West	Salisbury	Antrobus House, 39 Salisbury Road, Amesbury, SP4 7HH	1694	1790	Antrobus House, 39 Salisbury Road, Amesbury, SP4 7HH	Accessible.	No Change	No Response	No change
AD2	Amesbury (Amesbury West Ward) Part 2	Amesbury	Amesbury West	Amesbury West	Salisbury	Antrobus House, 39 Salisbury Road, Amesbury, SP4 7HH	2015	2118	Antrobus House, 39 Salisbury Road, Amesbury, SP4 7HH	Accessible.	No Change	No Response	No change
AE1	Amesbury (Amesbury East Ward) Part 1	Amesbury	Amesbury East	Amesbury East	Salisbury	Amesbury Baptist Centre, Butterfield Drive, SP4 7SN	2117	2202	Amesbury Baptist Centre, Butterfield Drive, SP4 7SN	Accessible.	No Change	No Response	No change
AF	Barford St Martin	Barford St Martin	Barford St Martin	Nadder and East Knoyle	South West Wiltshire	Barford Countryside Unit, Dairy Lane, Barford St Martin, SP3 4AT	441	458	Barford Countryside Unit, Dairy Lane, Barford St Martin, SP3 4AT	No designated disabled parking.	No Change	No Response	No change
AH	Bishopstone	Bishopstone	Bishopstone	Fovant & Chalke Valley	Salisbury	Bishopstone Village Hall, Bishopstone, SP5 4DD	513	541	Bishopstone Village Hall, Bishopstone, SP5 4DD	Accessible.	No Change	No Response	No change
AI	Bowerchalke	Bowerchalke	Bowerchalke	Fovant & Chalke Valley	Salisbury	Bowerchalke Village Hall, Church Street, SP5 5BE	328	341	Bowerchalke Village Hall, Church Street, SP5 5BE	No designated disabled parking.	No Change	No Response	No change
AJ	Britford	Britford	Britford	Britford Memorial Hall, Britford, SP5 4DS	Salisbury	Britford Memorial Hall, Britford, SP5 4DS	289	300	Britford Memorial Hall, Britford, SP5 4DS	Accessible.	No Change	No Response	No change
AK	Broadchalke	Broadchalke	Broadchalke	Fovant & Chalke Valley	Salisbury	Broad Chalke Village Hall, Gur+G14:G404stn Room, SP5 5DH	533	556	Broad Chalke Village Hall, Gurston Room, SP5 5DH	No designated disabled parking.	No Change	No Response	No change
AL	Bulford Part 1	Bulford	Bulford	Bulford Allington and Figheldean	Devizes	Bulford Village Hall, Watergate Lane, SP4 9DY	1490	1547	Bulford Village Hall, Watergate Lane, SP4 9DY	No designated disabled parking.	No Change	No Response	No change
AM	Bulford Part 2	Bulford	Bulford	Bulford Allington and Figheldean	Devizes	Bulford Village Hall, Watergate Lane, SP4 9DY	1061	1542	Bulford Village Hall, Watergate Lane, SP4 9DY	No designated disabled parking.	No Change	No Response	No change
AQ	Coombe Bissett	Coombe Bissett	Coombe Bissett	Downton and Ebble Valley	Salisbury	Coombe Bissett & Homington Village Hall, Shutts Lane, SP5 4LU	571	600	Coombe Bissett & Homington Village Hall, Shutts Lane, SP5 4LU	Accessible.	No Change	No Response	No change
AT	Downton (Charlton Ward)	Downton	Charlton	Downton and Ebble Valley	Salisbury	Memorial Hall, Downton, SP5 3PD	159	165	Memorial Hall, Downton, SP5 3PD	Accessible.	No Change	No Response	No change
AU	Durnford	Durnford	Durnford	Bourne and Woodford Valley	Salisbury	Lake Estate Club, Wisford Cum Lake, SP4 7BN	276	286	Lake Estate Club, Wisford Cum Lake, SP4 7BN	Accessible.	No Change	No Response	No change
AV1	Durrington Part 2	Durrington	Durrington	Durrington and Larkhill	Devizes	Durrington Village Hall, High Street, SP4 8AD	1724	1825	Durrington Village Hall, High Street, SP4 8AD	Accessible.	No Change	No Response	No change
AW	Durrington Part 3	Durrington	Durrington	Durrington and Larkhill	Devizes	Community Centre, Willoughby Road, Larkhill, SP4 8DG	1208	1255	Community Centre, Willoughby Road, Larkhill, SP4 8DG	Accessible.	No Change	No Response	No change
AX	Ebbsbourne Wake	Ebbsbourne Wake	Ebbsbourne Wake	Fovant & Chalke Valley	Salisbury	Ebbsbourne Wake Village Hall, Pound Street, SP5 5JE	181	189	Ebbsbourne Wake Village Hall, Pound Street, SP5 5JE	No designated disabled parking.	No Change	No Response	No change
AY	Figheldean	Figheldean	Figheldean	Bulford Allington and Figheldean	Devizes	Figheldean Village Hall, Figheldean, SP4 8JR	460	477	Figheldean Village Hall, Figheldean, SP4 8JR	Accessible.	No Change	No Response	No change
BB1	Grimstead (East Grimstead Ward)	Grimstead	East Grimstead	Aldbourn and Whiteparish	Salisbury	East Grimstead Reading Room, East Grimstead, SP5 3RT	145	151	East Grimstead Reading Room, East Grimstead, SP5 3RT	No designated disabled parking.	No Change	No Response	No change
BB2	Grimstead (West Grimstead Ward)	Grimstead	West Grimstead	Aldbourn and Whiteparish	Salisbury	West Grimstead Village Hall, Church Street, SP5 3RE	311	326	West Grimstead Village Hall, Church Street, SP5 3RE	No designated disabled parking.	No Change	No Response	No change
BC	Idmiston Part 1	Idmiston	Idmiston	Bourne and Woodford Valley	Salisbury	Idmiston Parish Memorial Hall, Porton, SP4 0LD	606	629	Idmiston Parish Memorial Hall, Porton, SP4 0LD	Hillside location means steep pathways.	No Change	No Response	No change
BD	Idmiston Part 2	Idmiston	Idmiston	Bourne and Woodford Valley	Salisbury	Idmiston Parish Memorial Hall, Porton, SP4 0LD	261	272	Idmiston Parish Memorial Hall, Porton, SP4 0LD	Hillside location means steep pathways.	No Change	No Response	No change
BE	Idmiston Part 3	Idmiston	Idmiston	Bourne and Woodford Valley	Salisbury	Idmiston Parish Memorial Hall, Porton, SP4 0LD	802	873	Idmiston Parish Memorial Hall, Porton, SP4 0LD	Hillside location means steep pathways.	No Change	No Response	No change
BG1	Laverstock (Laverstock & Milford Ward)	Laverstock	Laverstock & Milford	Laverstock Ford and Old Sarum	Salisbury	Laverstock & Ford Village Hall, Park Road, SP1 1QX	2085	2164	Laverstock & Ford Village Hall, Park Road, (off Duck Lane), SP1 1QX	Accessible.	No Change	No Response	No change
BH	Milston	Milston	Milston	Bulford Allington and Figheldean	Devizes	Brigmerston Village Hall, Brigmerston, SP4 8JA	106	110	Brigmerston Village Hall, Brigmerston, SP4 8JA	No designated disabled parking.	No Change	No Response	No change
BI	Netherhampton	Netherhampton	Netherhampton	Fovant & Chalke Valley	Salisbury	Salisbury Auction Centre, Stockman's Lounge, Netherhampton, SP2 8RH	114	896	Salisbury Auction Centre, Stockman's Lounge, Netherhampton, SP2 8RH	No designated disabled parking.	No Change	No Response	No change
BJ	Newton Tony	Newton Tony	Newton Tony	Bulford Allington and Figheldean	Salisbury	Newton Tony Memorial Hall, Newton Tony, SP4 0HF	317	328	Newton Tony Memorial Hall, Newton Tony, SP4 0HF	No designated disabled parking.	No Change	No Response	No change
BL	Orcheston	Orcheston	Orcheston	Till and Wylve Valley	Salisbury	Orcheston Village Hall, Orcheston	207	218	Orcheston Village Hall, Orcheston	No designated disabled parking.	No Change	No Response	No change
BM1	Pitton and Farley (Farley Ward)	Pitton & Farley	Farley	Winterslow	Salisbury	Farley Village Hall, Church Road, Farley	262	277	Farley Village Hall, Church Road, Farley	No designated disabled parking.	No Change	No Response	No change
BM2	Pitton and Farley (Pitton Ward)	Pitton & Farley	Pitton	Winterslow	Salisbury	Pitton Village Hall, Pitton, SP5 1DY	364	380	Pitton Village Hall, Pitton, SP5 1DY	No designated disabled parking.	No Change	No Response	No change
BN	Quidhampton Part 1	Quidhampton	Quidhampton	Wilton and Lower Wylve Valley	Salisbury	Quidhampton Village Hall, Lower Road, SP2 9AR	304	317	Quidhampton Village Hall, Lower Road, SP2 9AR	No designated disabled parking.	No Change	No Response	No change
BN1	Quidhampton Part 2	Quidhampton	Quidhampton	Salisbury Fisherton and Bemerton Village	Salisbury	Quidhampton Village Hall, Lower Road, SP2 9AR	6	6	Quidhampton Village Hall, Lower Road, SP2 9AR	No designated disabled parking.	No Change	No Response	No change
BP1	Redlynch Part 1	Redlynch	Redlynch	Redlynch and Landford	Salisbury	Morgans Vale & Woodfalls Village Hall, The Ridge, Woodfalls, SP5 2LD	1459	1522	Morgans Vale & Woodfalls Village Hall, The Ridge, Woodfalls, SP5 2LD	No designated disabled parking.	No Change	No Response	No change
BS1	Laverstock (Bishopdown Farm Ward) Part 1	Laverstock	Bishopdown Farm	Salisbury St Marks and Bishopdown	Salisbury	The Pavilion, Ash Crescent, SP1 3GY	1618	1862	The Pavilion, (Community Centre), Ash Crescent, SP1 3GY	Accessible.	No Change	No Response	No change
BS2	Laverstock (Bishopdown Farm Ward) Part 2	Laverstock	Bishopdown Farm	Salisbury St Marks and Bishopdown	Salisbury	The Pavilion, Ash Crescent, SP1 3GY	609	632	The Pavilion, (Community Centre), Ash Crescent, SP1 3GY	Accessible.	No Change	No Response	No change
CA1	Salisbury Bemerton Part 1	Salisbury	Salisbury Bemerton	Salisbury Bemerton	Salisbury	St Michael's Community Centre, St Michael's Road, SP2 9LE	533	2319	St Michael's Community Centre, St Michael's Road, SP2 9LE	Accessible.	No Change	No Response	No change
CA2	Salisbury Bemerton Part 2	Salisbury	Salisbury Bemerton	Salisbury Bemerton	Salisbury	Bemerton Heath Neighbourhood Centre, 58-60 Pinewood Way, SP2 9HU	1565	1624	Bemerton Heath Neighbourhood Centre, 58-60 Pinewood Way, SP2 9HU	No designated disabled parking.	No Change	No Response	No change
CA3	Salisbury Bemerton Part 3	Salisbury	Salisbury Bemerton	Salisbury Bemerton	Salisbury	St Michael's Community Centre, St Michael's Road, SP2 9LE	2310	2398	St Michael's Community Centre, St Michael's Road, SP2 9LE	Accessible.	No Change	No Response	No change
CB1	Salisbury St Francis and Stratford Part 1	Salisbury	Salisbury St Francis and Stratford	Salisbury St Francis and Stratford	Salisbury	Salisbury Scout Hut (23rd Salisbury), 67 Stratford Road, SP1 3JR	1452	1628	Salisbury Scout Hut (23rd Salisbury), 67 Stratford Road, SP1 3JR	No designated disabled parking.	No Change	No Response	No change
CC1	Salisbury St Marks and Bishopdown Part 1	Salisbury	Salisbury St Marks and Bishopdown	Salisbury St Marks and Bishopdown	Salisbury	Barrington Centre, 64 Barrington Road, SP1 3JD	1089	1130	Barrington Centre, 64 Barrington Road, SP1 3JD	No designated disabled parking.	No Change	No Response	No change
CC2	Salisbury St Marks and Bishopdown Part 2	Salisbury	Salisbury St Marks and Bishopdown	Salisbury St Marks and Bishopdown	Salisbury	The Pavilion, Ash Crescent, SP1 3GY	48	50	The Pavilion, (Community Centre), Ash Crescent, SP1 3GY	Accessible.	No Change	No Response	No change
CC3	Salisbury St Marks and Bishopdown Part 3	Salisbury	Salisbury St Marks and Bishopdown	Salisbury St Marks and Bishopdown	Salisbury	Barrington Centre, 64 Barrington Road, SP1 3JD	755	784	Barrington Centre, 64 Barrington Road, SP1 3JD	No designated disabled parking.	No Change	No Response	No change
CD1	Salisbury Fisherton and Bemerton Village Part 1	Salisbury	Salisbury Fisherton and Bemerton Village	Salisbury Fisherton and Bemerton Village	Salisbury	Methodist Church Hall, Roman Road, SP2 9BH	1862	1939	Methodist Church Hall, Roman Road, SP2 9BH	No designated disabled parking.	No Change	No Response	No change
CD2	Salisbury Fisherton and Bemerton Village Part 2	Salisbury	Salisbury Fisherton and Bemerton Village	Salisbury Fisherton and Bemerton Village	Salisbury	Methodist Church Hall, Roman Road, SP2 9BH	1562	1622	Methodist Church Hall, Roman Road, SP2 9BH	No designated disabled parking.	No Change	No Response	No change
CE2	Salisbury St Pauls Part 2	Salisbury	Salisbury St Pauls	Salisbury St Pauls	Salisbury	Dennis Marsh House, Westminster Road, SP2 7DG	1819	1902	Dennis Marsh House, (The Scout Hut), Westminster Road, SP2 7DG	No designated disabled parking.	No Change	No Response	No change
CF2	Salisbury St Edmund and Milford Part 2	Salisbury	Salisbury St Edmund and Milford	Salisbury St Edmund and Milford	Salisbury	Salisbury Methodist Church Hall, St Edmunds Church Street, SP1 1EF	1068	1110	Salisbury Methodist Church Hall, St Edmunds Church Street, SP1 1EF	No designated disabled parking.	No Change	No Response	No change
CG1	Salisbury St Martins and Cathedral Part 1	Salisbury	Salisbury St Martins and Cathedral	Salisbury St Martins and Cathedral	Salisbury	St Elizabeth Hall, Exeter Street, SP1 2SG	2136	2228	St Elizabeth Hall, Exeter Street, SP1 2SG	No designated disabled parking.	No Change	No Response	No change

CG2	Salisbury St Martins and Cathedral Part 2	Salisbury	Salisbury St Martins and Cathedral	Salisbury St Martins and Cathedral	Salisbury	Sarum St Martin Church Hall, St Martins Church Street, SP1 2HY	1311	1362	Sarum St Martin Church Hall, Church of Sarum St Martin, St Martins Church Street, SP1 2HY	Accessible.	No Change	No Response	No change
CG3	Salisbury St Martins and Cathedral Part 3	Salisbury	Salisbury St Martins and Cathedral	Salisbury St Martins and Cathedral	Salisbury	Harnham Parish Hall, Lower Street, SP2 8EY	730	759	Harnham Parish Hall, Lower Street, SP2 8EY	Accessible.	No Change	No Response	No change
CH3	Salisbury Harnham Part 3	Salisbury	Salisbury Harnham	Downton and Ebble Valley	Salisbury	Harnham Free Church, 15-16 Hawksridge, Ridings Mead, SP2 8ER	34	35	Harnham Free Church, 15-16 Hawksridge, Ridings Mead, SP2 8ER	No designated disabled parking.	No Change	No Response	No change
DA	Shrewton	Shrewton		Till and Wylve Valley	Salisbury	Maddington Church Room, Shrewton, SP3 4JE	1553	1622	Maddington Church Room, Shrewton, SP3 4JE	No designated disabled parking.	No Change	No Response	No change
DC	Stapleford	Stapleford		Till and Wylve Valley	Salisbury	Stapleford Village Hall, Benwick Road, SP3 4LJ	235	248	Stapleford Village Hall, Benwick Road, SP3 4LJ	Accessible.	No Change	No Response	No change
DE	Tilthead	Tilthead		Till and Wylve Valley	Salisbury	Tilthead Village Hall, Tilthead, SP3 4RZ	279	291	Tilthead Village Hall, Tilthead, SP3 4RZ	No designated disabled parking.	No Change	No Response	No change
DH	Wilsford Cum Lake	Wilsford Cum Lake		Bourne and Woodford Valley	Salisbury	Lake Estate Club, Wilsford Cum Lake, SP4 7BN	86	90	Lake Estate Club, Wilsford Cum Lake, SP4 7BN	Accessible.	No Change	No Response	No change
DJ	Winterbourne	Winterbourne		Bourne and Woodford Valley	Salisbury	Glebe Hall, Vicarage Drive, Winterbourne Earls, SP4 6HA	1000	1040	Glebe Hall, Vicarage Drive, Winterbourne Earls, SP4 6HA	Accessible.	No Change	No Response	No change
DK	Firsdown	Firsdown		Winterslow	Salisbury	The Pavilion, Recreation Ground, SP5 1RD	489	508	The Pavilion, Recreation Ground, SP5 1RD	Accessible.	No Change	No Response	No change
DL	Winterbourne Stoke	Winterbourne Stoke		Till and Wylve Valley	Salisbury	The Bell Inn, High Street, Winterbourne Stoke, SP3 4SZ	165	172	The Bell Inn, High Street, Winterbourne Stoke, SP3 4SZ	Accessible.	No Change	No Response	No change
DM1	Winterslow Part 1	Winterslow		The Pavilion, Recreation Ground, SP5 1RD	Salisbury	The Pavilion, Recreation Ground, SP5 1RD	646	701	The Pavilion, Recreation Ground, SP5 1RD	Accessible.	No Change	No Response	No change
DM2	Winterslow Part 2	Winterslow		Winterslow	Salisbury	Winterslow Village Hall, Middleton Road, Winterslow, SP5 1PQ	1009	1051	Winterslow Village Hall, Middleton Road, Winterslow, SP5 1PQ	Accessible.	No Change	No Response	No change
DN	Woodford	Woodford		Bourne and Woodford Valley	Salisbury	Middle Woodford Village Hall, Middle Woodford, SP4 6NP	394	409	Middle Woodford Village Hall, Middle Woodford, SP4 6NP	No designated disabled parking.	No Change	No Response	No change
DO	Wylve	Wylve		Till and Wylve Valley	Salisbury	Wyvern Village Hall, High Street, Wylve, BA12 0QP	363	378	Wyvern Village Hall, High Street, Wylve, BA12 0QP	Accessible.	No Change	No Response	No change
DS	Stratford Tony	Stratford Tony		Fovant & Chalke Valley	Salisbury	Bishopstone Village Hall, Bishopstone, SP5 4DD	53	56	Bishopstone Village Hall, Bishopstone, SP5 4DD	Accessible.	No Change	No Response	No change
EA	Clarendon Park	Clarendon Park		Winterslow	Salisbury	Alderbury Village Hall, Rectory Road, SP5 3AD	193	210	Alderbury Village Hall, Rectory Road, SP5 3AD	Accessible.	No Change	No Response	No change
EB	Alvediston	Alvediston		Fovant & Chalke Valley	South West Wiltshire	Berwick St John Memorial Hall, Berwick St John, SP7 0HS	79	82	Berwick St John Memorial Hall, Berwick St John, SP7 0HS	No designated disabled parking.	No Change	No Response	No change
ED	Ansty	Ansty		Fovant & Chalke Valley	South West Wiltshire	Ansty PYO and Farm Shop, Ansty, SP3 5PX	105	112	Ansty PYO and Farm Shop, Ansty, SP3 5PX	No designated disabled parking.	No Change	No Response	No change
EE7	Berwick St John	Berwick St John		Fovant & Chalke Valley	South West Wiltshire	Berwick St John Memorial Hall, Berwick St John, SP7 0HS	215	224	Berwick St John Memorial Hall, Berwick St John, SP7 0HS	No designated disabled parking.	No Change	No Response	No change
EE8	Bishopstrow Part 2	Bishopstrow		Waminsters Without	South West Wiltshire	Sutton Veny Village Hall, High Street, BA12 7AP	4	5	Sutton Veny Village Hall, High Street, BA12 7AP	Accessible.	No Change	No Response	No change
EF6	Bishopstrow Part 3	Bishopstrow		Waminsters East	South West Wiltshire	St George's RC Church Hall, 31 Boreham Road, BA12 9JP	8	8	St George's RC Church Hall, 31 Boreham Road, BA12 9JP	Accessible.	No Change	No Response	No change
EH1	Boyton	Boyton		Waminsters Copheap and Wylve	South West Wiltshire	Fane Hall, Corton, BA12 0SZ	143	148	Fane Hall, Corton, BA12 0SZ	No designated disabled parking.	No Change	No Response	No change
EH2	Bradford on Avon (North Ward) Part 1	Bradford on Avon	Bradford on Avon (North Ward)	Bradford-on-Avon North	Chippenham	Mount Pleasant Centre, 1A Mount Pleasant, BA15 1SJ	1101	1147	Mount Pleasant Centre, 1A Mount Pleasant, BA15 1SJ	No designated disabled parking.	No Change	No Response	No change
EH3	Bradford on Avon (North Ward) Part 2	Bradford on Avon	Bradford on Avon (North Ward)	Bradford-on-Avon North	Chippenham	Mount Pleasant Centre, 1A Mount Pleasant, BA15 1SJ	636	784	Mount Pleasant Centre, 1A Mount Pleasant, BA15 1SJ	No designated disabled parking.	No Change	No Response	No change
EH4	Bradford on Avon (North Ward) Part 3	Bradford on Avon	Bradford on Avon (North Ward)	Bradford-on-Avon North	Chippenham	Wiltshire Music Centre, Ashley Road, BA15 1DZ	957	995	Wiltshire Music Centre, Ashley Road, BA15 1DZ	Accessible.	No Change	No Response	No change
EH4	Bradford on Avon (North Ward) Part 4	Bradford on Avon	Bradford on Avon (North Ward)	Bradford-on-Avon North	Chippenham	Mount Pleasant Centre, 1A Mount Pleasant, BA15 1SJ	226	500	Mount Pleasant Centre, 1A Mount Pleasant, BA15 1SJ	No designated disabled parking.	No Change	No Response	No change
EK1	Bratton	Bratton		Ethandune	South West Wiltshire	Jubilee Hall, Bratton, Westbury, BA13 4RW	979	1095	Jubilee Hall, Bratton, Westbury, BA13 4RW	No designated disabled parking.	No Change	No Response	No change
EL1	Broughton Gifford	Broughton Gifford		Melksham Without North	Chippenham	Broughton Gifford Village Hall, The Street, Broughton Gifford, SN12 8PR	667	692	Broughton Gifford Village Hall, The Street, Broughton Gifford, SN12 8PR	No designated disabled parking.	No Change	No Response	No change
EP1	Chitterne (Chitterne All Saints Ward)	Chitterne	Chitterne All Saints Ward	Waminsters Copheap and Wylve	South West Wiltshire	Chitterne Village Hall, Chitterne, Waminsters, BA12 0LG	174	181	Chitterne Village Hall, Chitterne, Waminsters, BA12 0LG	No designated disabled parking.	No Change	No Response	No change
EP7	Chitterne (Chitterne St Mary Ward)	Chitterne	Chitterne St Mary Ward	Waminsters Copheap and Wylve	South West Wiltshire	Chitterne Village Hall, Chitterne, Waminsters, BA12 0LG	66	70	Chitterne Village Hall, Chitterne, Waminsters, BA12 0LG	No designated disabled parking.	No Change	No Response	No change
EQ1	Codford	Codford		Waminsters Copheap and Wylve	South West Wiltshire	Codford Village Hall, Broadleaze, BA12 0PP	683	716	Codford Village Hall, Broadleaze, BA12 0PP	Accessible.	No Change	No Response	No change
EQ7	Sherrington	Sherrington		Waminsters Copheap and Wylve	South West Wiltshire	Codford Village Hall, Broadleaze, BA12 0PP	43	45	Codford Village Hall, Broadleaze, BA12 0PP	Accessible.	No Change	No Response	No change
ER1	Corsley	Corsley		Waminsters Without	South West Wiltshire	Corsley Reading Rooms, Corsley Heath, BA12 7PR	563	588	Corsley Reading Rooms, Corsley Heath, BA12 7PR	Accessible.	No Change	No Response	No change
EU	Donhead St.Mary	Donhead St. Mary		Tisbury	South West Wiltshire	New Remembrance Hall, Remembrance Field, Charlton, SP7 0PL	838	869	New Remembrance Hall, Remembrance Field, Charlton, SP7 0PL	No designated disabled parking.	No Change	No Response	No change
EV6	Coulston	Coulston		Ethandune	South West Wiltshire	Coulston Village Hall, Coulston, BA13 4NY	137	142	Coulston Village Hall, Coulston, BA13 4NY	No designated disabled parking.	No Change	No Response	No change
EW	East Knoyle	East Knoyle		Nadder and East Knoyle	South West Wiltshire	East Knoyle Village Hall, East Knoyle, SP3 6AE	584	610	East Knoyle Village Hall, East Knoyle, SP3 6AE	Accessible.	No Change	No Response	No change
EX1	Edington	Edington		Ethandune	South West Wiltshire	Edington Parish Hall, Edington	572	596	Edington Parish Hall, Edington	No designated disabled parking.	No Change	No Response	No change
EY	Fonthill Bishop	Fonthill Bishop		Nadder and East Knoyle	South West Wiltshire	Fonthill Bishop Reading Room, The Ring, Fonthill Bishop, SP3 5SF	81	88	Fonthill Bishop Reading Room, The Ring, Fonthill Bishop, SP3 5SF	No designated disabled parking.	No Change	No Response	No change
FA1	Heytesbury	Heytesbury		Waminsters Copheap and Wylve	South West Wiltshire	The Red Lion, Heytesbury, BA12 0EA	611	635	The Red Lion, Heytesbury, BA12 0EA	Accessible.	No Change	No Response	No change
FA7	Knock	Knock		Waminsters Copheap and Wylve	South West Wiltshire	The Red Lion, Heytesbury, BA12 0EA	68	71	The Red Lion, Heytesbury, BA12 0EA	Accessible.	No Change	No Response	No change
FB2	Heywood (Heywood Village Ward)	Heywood	Heywood Village Ward	Ethandune	South West Wiltshire	Heywood/Hawkeridge Village Hall, Church Road, BA13 4LP	392	411	Heywood/Hawkeridge Village Hall, Church Road, BA13 4LP	No designated disabled parking.	No Change	No Response	No change
FC2	Hilpertion Part 2	Hilpertion		Hilpertion	Chippenham	St Marys Church Hall, Horse Road, BA14 7PD	1517	1576	St Marys Church Hall, Horse Road, BA14 7PD	No designated disabled parking.	No Change	No Response	No change
FF1	Holt	Holt		Holt and Staverton	Chippenham	United Reformed Church Hall, United Reformed Church, The Street, BA14 6RS	1394	1575	United Reformed Church Hall, United Reformed Church, The Street, BA14 6RS	No designated disabled parking.	No Change	No Response	No change
FG1	Horningsham	Horningsham		Waminsters Without	South West Wiltshire	Horningsham Village Hall, Water Lane, BA12 7LL	246	255	Horningsham Village Hall, Water Lane, BA12 7LL	No designated disabled parking.	No Change	No Response	No change
FJ6	Kingston Deverill	Kingston Deverill		Waminsters Without	South West Wiltshire	Upper Deverills Village Hall, Kingston Deverill, BA12 7HG	226	235	Upper Deverills Village Hall, Kingston Deverill, BA12 7HG	No designated disabled parking.	No Change	No Response	No change
FJ7	Kingston Deverill	Brixton Deverill		Waminsters Without	South West Wiltshire	Upper Deverills Village Hall, Kingston Deverill, BA12 7HG	70	73	Upper Deverills Village Hall, Kingston Deverill, BA12 7HG	No designated disabled parking.	No Change	No Response	No change
FK1	Limpley Stoke	Limpley Stoke		Winsley and Westwood	Chippenham	Limpley Stoke Village Hall, Middle Stoke, BA2 7GF	446	463	Limpley Stoke Village Hall, Middle Stoke, BA2 7GF	No designated disabled parking.	No Change	No Response	No change
FM1	Melksham (Melksham South Ward) Part 1	Melksham	Melksham South Ward	Melksham South	Chippenham	The Canberra Centre, 56 Spa Road, SN12 7NY	1721	1843	The Canberra Centre, (To The Rear of The Front Building), 56 Spa Road, SN12 7NY	No designated disabled parking.	No Change	No Response	No change
FM3	Melksham (Melksham South Ward) Part 3	Melksham	Melksham South Ward	Melksham South	Chippenham	Queensway Hall, Queensway, Melksham, SN12 7LE	1377	1429	Queensway Hall, Queensway, Melksham, SN12 7LE	No designated disabled parking.	No Change	No Response	No change
FN1	Melksham (Melksham North Ward) Part 1	Melksham	Melksham North Ward	Melksham North	Chippenham	Baptist Church Schoolroom, Old Broughton Road, SN12	684	941	Baptist Church Schoolroom, Old Broughton Road, SN12	No designated disabled parking.	No Change	No Response	No change
FN2	Melksham (Melksham North Ward) Part 2	Melksham	Melksham North Ward	Melksham North	Chippenham	Baptist Church Schoolroom, Old Broughton Road, SN12 8BX	1101	1144	Baptist Church Schoolroom, Old Broughton Road, SN12 8BX	No designated disabled parking.	No Change	No Response	No change
FN3	Melksham (Melksham North Ward) Part 3	Melksham	Melksham North Ward	Melksham North	Chippenham	Forest Community Centre, Bowmans Court, Melksham, SN12 7FF	969	1008	Forest Community Centre, Bowmans Court, Melksham, SN12 7FF	Accessible.	No Change	No Response	No change
FN4	Melksham (Melksham North Ward) Part 4	Melksham	Melksham North Ward	Melksham North	Chippenham	Melksham Skills Centre, SN12 7EF	739	767	Melksham Skills Centre, (Formerly St Andrew's Church Schoolroom), SN12 7EF	No designated disabled parking.	No Change	No Response	No change
FN5	Melksham (Melksham North Ward) Part 5	Melksham	Melksham North Ward	Melksham Without North	Chippenham	Baptist Church Schoolroom, Old Broughton Road, SN12	35	217	Baptist Church Schoolroom, Old Broughton Road, SN12	No designated disabled parking.	No Change	No Response	No change
FR1	Melksham (Melksham Central Ward) Part 1	Melksham	Melksham Central Ward	Melksham Central	Chippenham	Melksham Town Hall, Market Place, SN12 6ES	431	454	Melksham Town Hall, Market Place, SN12 6ES	Accessible.	No Change	No Response	No change
FR2	Melksham (Melksham Central Ward) Part 2	Melksham	Melksham Central Ward	Melksham Central	Chippenham	Melksham Skills Centre, SN12 7EF	674	702	Melksham Skills Centre, (Formerly St Andrew's Church Schoolroom), SN12 7EF	No designated disabled parking.	No Change	No Response	No change
FR3	Melksham (Melksham Central Ward) Part 3	Melksham	Melksham Central Ward	Melksham Central	Chippenham	Melksham Town Hall, Market Place, SN12 6ES	39	40	Melksham Town Hall, Market Place, SN12 6ES	Accessible.	No Change	No Response	No change
FR4	Melksham (Melksham Central Ward) Part 4	Melksham	Melksham Central Ward	Melksham Central	Chippenham	Melksham Skills Centre, SN12 7EF	1183	1228	Melksham Skills Centre, (Formerly St Andrew's Church Schoolroom), SN12 7EF	No designated disabled parking.	No Change	No Response	No change
FR5	Melksham (Melksham Central Ward) Part 5	Melksham	Melksham Central Ward	Melksham Central	Chippenham	Forest Community Centre, Bowmans Court, Melksham, SN12 7FF	648	711	Forest Community Centre, Bowmans Court, Melksham, SN12 7FF	Accessible.	No Change	No Response	No change
FX1	Melk Without (Beanacre Shaw & Whitley Ward) Part 1	Melksham Without	Beanacre Shaw & Whitley Ward	Melksham Without North	Chippenham	Whitley Reading Rooms, Middle Lane, SN12 8QR	1094	1141	Whitley Reading Rooms, Middle Lane, SN12 8QR	Accessible.	No Change	No Response	No change
FX2	Melk Without (Beanacre Shaw & Whitley Ward) Part 2	Melksham Without	Beanacre Shaw & Whitley Ward	Melksham Without North	Chippenham	Beanacre Church Schoolroom, Beanacre, SN12	279	290	Beanacre Church Schoolroom, Beanacre, SN12	No designated disabled parking.	No Change	No Response	No change
FY1	Melksham Without (Bowerhill Ward) Part 1	Melksham Without	Bowerhill Ward	Melksham Without South	Chippenham	Bowerhill Village Hall, Halifax Road, Bowerhill, SN12 6SN	1484	1998	Bowerhill Village Hall, Halifax Road, Bowerhill, SN12 6SN	Accessible.	No Change	No Response	No change
FY2	Melksham Without (Bowerhill Ward) Part 2	Melksham Without	Bowerhill Ward	Melksham Without South	Chippenham	Bowerhill Village Hall, Halifax Road, Bowerhill, SN12 6SN	1423	1477	Bowerhill Village Hall, Halifax Road, Bowerhill, SN12 6SN	Accessible.	No Change	No Response	No change
GE1	Sedgehill	Sedgehill		Nadder and East Knoyle	South West Wiltshire	Sedgehill Village Hall, Sedgehill, SP7 9JQ	98	103	Sedgehill Village Hall, Sedgehill, SP7 9JQ	No designated disabled parking.	No Change	No Response	No change
GE2	Semley	Semley		Nadder and East Knoyle	South West Wiltshire	Semley Village Hall, Semley, SP7 9AP	404	420	Semley Village Hall, Semley, SP7 9AP	No designated disabled parking.	No Change	No Response	No change
GH1	Southwick	Southwick		Southwick	South West Wiltshire	Southwick Village Hall, Frome Road, BA14 9QN	1606	1983	Southwick Village Hall, Frome Road, BA14 9QN	Accessible.	No Change	No Response	No change
G11	South Wraxall	South Wraxall		Holt and Staverton	Chippenham	South Wraxall Village Hall, South Wraxall, BA15 2SE	377	395	South Wraxall Village Hall, South Wraxall, BA15 2SE	No designated disabled parking.	No Change	No Response	No change
GJ1	Staverton	Staverton		Holt and Staverton	Chippenham	Staverton Club, Staverton, BA14 6PA	1372	1424	Staverton Club, Staverton, BA14 6PA	No designated disabled parking.	No Change	No Response	No change
GL6	Stockton	Stockton		Waminsters Copheap and Wylve	South West Wiltshire	Manor Farm, Stockton, BA12 0SQ	142	147	Manor Farm, Stockton, BA12 0SQ	Accessible.	No Change	No Response	No change
GM	Stourton	Stourton		Mere	South West Wiltshire	Stourton Memorial Hall, Stourton, BA12 6QE	164	174	Stourton Memorial Hall, Stourton, BA12 6QE	Accessible.	No Change	No Response	No change
GO1	Sutton Veny	Sutton Veny		Waminsters Without	South West Wiltshire	Sutton Veny Village Hall, High Street, BA12 7AP	566	596	Sutton Veny Village Hall, High Street, BA12 7AP	Accessible.	No Change	No Response	No change
GQ	Teffont	Teffont		Nadder and East Knoyle	South West Wiltshire	Teffont Village Hall, Hindon Road, SP3 5QU	231	241	Teffont Village Hall, Hindon Road, SP3 5QU	No designated disabled parking.	No Change	No Response	No change
HA1	Trowbridge (Trowbridge Adcroft Ward) Part 1	Trowbridge	Trowbridge Adcroft Ward	Trowbridge Adcroft	South West Wiltshire	Cricketer Club Pavilion, Lower Court, BA14 8PX	1248	1315	Cricketer Club Pavilion, Lower Court, BA14 8PX	Accessible.	No Change	No Response	No change
HA2	Trowbridge (Trowbridge Adcroft Ward) Part 2	Trowbridge	Trowbridge Adcroft Ward	Trowbridge Adcroft	South West Wiltshire	Cricketer Club Pavilion, Lower Court, BA14 8PX	913	949	Cricketer Club Pavilion, Lower Court, BA14 8PX	Accessible.	No Change	No Response	No change
HC1	Trowbridge (Trowbridge Central Ward) Part 1	Trowbridge	Trowbridge Central Ward	Trowbridge Central	South West Wiltshire	Civic Centre, Usher Room, BA14 8AH	821	894	Civic Centre, Usher Room, BA14 8AH	No designated disabled parking.	No Change	No Response	No change
HC2	Trowbridge (Trowbridge Central Ward) Part 2	Trowbridge	Trowbridge Central Ward	Trowbridge Central	South West Wiltshire	Wesley Road Methodist Church, Wesley Road, BA14 0AX	1538	1606	Wesley Road Methodist Church, Wesley Road, BA14 0AX	No designated disabled parking.	No Change	No Response	No change
HD1	Trowbridge (Trowbridge Drynham Ward) Part 1	Trowbridge	Trowbridge Drynham Ward	Trowbridge Drynham	South West Wiltshire	Holbrook School, Zephaniah Class, Holbrook Lane, BA14 0PS	1178	1224	Holbrook School, Zephaniah Class, Holbrook Lane, BA14 0PS	Accessible.	No Change	No Response	No change
HD2	Trowbridge (Trowbridge Drynham Ward) Part 2	Trowbridge	Trowbridge Drynham Ward	Trowbridge Drynham	South West Wiltshire	The Homestead, Ashmead, BA14 0NZ	1119	1165	The Homestead, Ashmead, BA14 0NZ	No designated disabled parking.	No Change	No Response	No change
HD3	Trowbridge (Trowbridge Drynham Ward) Part 3	Trowbridge	Trowbridge Drynham Ward	Trowbridge Drynham	South West Wiltshire	Holbrook School, Zephaniah Class, Holbrook Lane, BA14 0PS	879	913	Holbrook School, Zephaniah Class, Holbrook Lane, BA14 0PS	Accessible.	No Change	No Response	No change
HG1	Trowbridge (Trowbridge Grove Ward) Part 1	Trowbridge	Trowbridge Grove Ward	Trowbridge Grove	South West Wiltshire	St Johns Church Hall, Church Lane, BA14 0EH	1896	2096	St Johns Church Hall, Church Lane, BA14 0EH	Accessible.	No Change	No Response	No change
HG2	Trowbridge (Trowbridge Grove Ward) Part 2	Trowbridge	Trowbridge Grove Ward	Trowbridge Grove	South West Wiltshire	St Johns Church Hall, Church Lane, BA14 0EH	1405	1460	St Johns Church Hall, Church Lane, BA14 0EH	Accessible.	No Change	No Response	No change
HL1	Trowbridge (Trowbridge Lambrok Ward) Part 1	Trowbridge	Trowbridge Lambrok Ward	Trowbridge Lambrok	South West Wiltshire	Studley Green Community Centre, Lambrok Road, BA14 9HA	1873	1945	Studley Green Community Centre, Lambrok Road, BA14 9HA	Accessible.	No Change	No Response	No change
HL2	Trowbridge (Trowbridge Lambrok Ward) Part 2	Trowbridge	Trowbridge Lambrok Ward	Trowbridge Lambrok	South West Wiltshire	Studley Green Community Centre, Lambrok Road, BA14 9HA	1793	1862	Studley Green Community Centre, Lambrok Road, BA14 9HA	Accessible.	No Change	No Response	No change
HM1	Trowbridge (Trowbridge Park Ward) Part 1	Trowbridge	Trowbridge Park Ward	Trowbridge Park	South West Wiltshire	Civic Centre, Usher Room, BA14 8AH	1473	1538	Civic Centre, Usher Room, BA14 8AH	No designated disabled parking.	No Change	No Response	No change
HM2	Trowbridge (Trowbridge Park Ward) Part 2	Trowbridge	Trowbridge Park Ward	Trowbridge Park	South West Wiltshire	Longfield Community Centre, Weavers Drive, BA14 7AL	2228	2377	Longfield Community Centre, Weavers Drive, BA14 7AL	Accessible.	No Change	No Response	No change
HM3	Trowbridge (Trowbridge Park Ward) Part 3	Trowbridge	Trowbridge Park Ward	Trowbridge Park	South West Wiltshire	Longfield Community Centre, Weavers Drive, BA14 7AL	175	182	Longfield Community Centre, Weavers Drive, BA14 7AL	Accessible.	No Change	No Response	No change
HP3	Trowbridge (Trowbridge Paxcroft Ward) Part 3</												

IC1	Warminster (Warminster Copheap Ward)	Warminster	Warminster Copheap Ward	Warminster Copheap and Wylve	South West Wiltshire	Warminster Garrison, Community Centre, Firbank Crescent, BA12 0BY	1263	1312	Warminster Garrison, Community Centre, Firbank Crescent, BA12 0BY	Accessible.	No Change	No Response	No change
ID1	Warminster (Warminster West Ward) Part 1	Warminster	Warminster West Ward	Warminster West	South West Wiltshire	Warminster Cricket Club, The Pavilion, Sambourne Road, BA12 8LJ	1263	1618	Warminster Cricket Club, The Pavilion, Sambourne Road, BA12 8LJ	No designated disabled parking.	No Change	No Response	No change
IE1	Warminster (Warminster East Ward) Part 1	Warminster	Warminster East Ward	Warminster East	South West Wiltshire	St George's RC Church Hall, 31 Boreham Road, BA12 9JP	1145	1191	St George's RC Church Hall, 31 Boreham Road, BA12 9JP	Accessible.	No Change	No Response	No change
IE2	Warminster (Warminster East Ward) Part 2	Warminster	Warminster East Ward	Warminster East	South West Wiltshire	Warminster Civic Centre, Cleary Room, Sambourne Road, BA12 8LB	1914	2048	Warminster Civic Centre, Cleary Room, Sambourne Road, BA12 8LB	Accessible.	No Change	No Response	No change
IE3	Warminster (Warminster East Ward) Part 3	Warminster	Warminster East Ward	Warminster East	South West Wiltshire	St George's RC Church Hall, 31 Boreham Road, BA12 9JP	1248	1567	St George's RC Church Hall, 31 Boreham Road, BA12 9JP	Accessible.	No Change	No Response	No change
IG1	Upton Scudamore	Upton Scudamore	Warminster West	Warminster Without	South West Wiltshire	St Marys Church, Upton Scudamore, BA12	254	266	St Marys Church, Upton Scudamore, BA12	No designated disabled parking.	No Change	No Response	No change
IH1	West Ashton	West Ashton	Westbury East Ward	Westbury East	South West Wiltshire	West Ashton Village Hall, Bratton Road, West Ashton, BA14 6AZ	371	389	West Ashton Village Hall, Bratton Road, West Ashton, BA14 6AZ	Accessible.	No Change	No Response	No change
IJ3	Westbury (Westbury East Ward) Part 3	Westbury	Westbury East Ward	Westbury East	South West Wiltshire	Westbury United Reformed Church, Church Hall, The Butts, BA13 3EU	549	619	Westbury United Reformed Church, Church Hall, The Butts, BA13 3EU	Accessible.	No Change	No Response	No change
IK1	Westbury (Westbury North Ward) Part 1	Westbury	Westbury North Ward	Westbury North	South West Wiltshire	Bell Orchard, Field Close, BA13 3AR	2055	2495	Bell Orchard, Field Close, BA13 3AR	Accessible.	No Change	No Response	No change
IK2	Westbury (Westbury North Ward) Part 2	Westbury	Westbury North Ward	Westbury North	South West Wiltshire	Westbury Methodist Church, Station Road, BA13 3JL	1342	1595	Westbury Methodist Church, Station Road, BA13 3JL	Accessible.	No Change	No Response	No change
IL1	Westbury (Westbury West Ward) Part 1	Westbury	Westbury West Ward	Westbury West	South West Wiltshire	Leigh Park Community Centre, Leigh Park Way, BA13 3FN	1872	1943	Leigh Park Community Centre, Leigh Park Way, BA13 3FN	Accessible.	No Change	No Response	No change
IL2	Westbury (Westbury West Ward) Part 2	Westbury	Westbury West Ward	Westbury West	South West Wiltshire	Leigh Park Community Centre, Leigh Park Way, BA13 3FN	1085	1721	Leigh Park Community Centre, Leigh Park Way, BA13 3FN	Accessible.	No Change	No Response	No change
IL3	Westbury (Westbury West Ward) Part 3	Westbury	Westbury West Ward	Westbury West	South West Wiltshire	Leigh Park Community Centre, Leigh Park Way, BA13 3FN	952	988	Leigh Park Community Centre, Leigh Park Way, BA13 3FN	Accessible.	No Change	No Response	No change
IN	West Knoyle	West Knoyle		Mere	South West Wiltshire	West Knoyle Village Hall, West Knoyle, BA12 6AE	135	140	West Knoyle Village Hall, West Knoyle, BA12 6AE	No designated disabled parking.	No Change	No Response	No change
IQ1	Wingfield	Wingfield		Winsley and Westwood	South West Wiltshire	The Poplars Inn, Shop Lane, BA14 9LN	283	294	The Poplars Inn, Shop Lane, BA14 9LN	Accessible.	No Change	No Response	No change
IR1	Winsley	Winsley		Winsley and Westwood	Chippenham	St Nicholas Church Hall, Winsley	1562	1623	St Nicholas Church Hall, Winsley	Accessible.	No Change	No Response	No change
IS	Zeals	Zeals		Mere	South West Wiltshire	Zeals Village Hall, Zeals, BA12 6NY	564	585	Zeals Village Hall, Zeals, BA12 6NY	Accessible.	No Change	No Response	No change
IV	Berwick St Leonard	Berwick St Leonard		Nadder and East Knoyle	South West Wiltshire	Fonthill Bishop Reading Room, The Ring, Fonthill Bishop, SP3 5SF	29	30	Fonthill Bishop Reading Room, The Ring, Fonthill Bishop, SP3 5SF	No designated disabled parking.	No Change	No Response	No change
MA1	Ashton Keynes	Ashton Keynes		Minety	North Wiltshire	Ashton Keynes Village Hall, Park Place, SN6 6NT	1110	1178	Ashton Keynes Village Hall, Park Place, SN6 6NT	Accessible.	No Change	No Response	No change
MB1	Biddestone	Biddestone		By Brook	North Wiltshire	Biddestone Village Hall, Yatton Road, SN14 7BZ	424	441	Biddestone Village Hall, Yatton Road, SN14 7BZ	No designated disabled parking.	No Change	No Response	No change
MC1	Box (Box Ward) Part 1	Box	Box Ward	Box and Colerne	North Wiltshire	Selwyn Hall, Valens Terrace, SN13 8NT	1563	1636	Selwyn Hall, Valens Terrace, SN13 8NT	Accessible.	No Change	No Response	No change
MC2	Box (Box Ward) Part 2	Box	Box Ward	Box and Colerne	North Wiltshire	Kingsdown Golf Club, Committee Room, SN13 8BS	314	326	Kingsdown Golf Club, Committee Room, SN13 8BS	Accessible.	No Change	No Response	No change
MD1	Box (Box Hill Ward) Part 1	Box	Box Hill Ward	Corsham Without and Box Hill	North Wiltshire	Leafy Lane Playing Fields Pavilion, Leafy Lane, SN13 0JY	915	1122	Leafy Lane Playing Fields Pavilion, Leafy Lane, SN13 0JY	No designated disabled parking.	No Change	No Response	No change
MD2	Box (Box Hill Ward) Part 2	Box	Box Hill Ward	Corsham Without and Box Hill	North Wiltshire	Leafy Lane Playing Fields Pavilion, Leafy Lane, SN13 0JY	370	396	Leafy Lane Playing Fields Pavilion, Leafy Lane, SN13 0JY	No designated disabled parking.	No Change	No Response	No change
MF1	Bremhill (Bremhill Ward)	Bremhill	Bremhill Ward	Calne Rural	North Wiltshire	Bremhill Village Hall, Bremhill, SN11 9LD	338	352	Bremhill Village Hall, Bremhill, SN11 9LD	Accessible.	No Change	No Response	No change
MG1	Bremhill (East Tytherton Ward)	Bremhill	East Tytherton Ward	Calne Rural	North Wiltshire	Tytherton Village Hall, The Green	159	166	Tytherton Village Hall, The Green	No designated disabled parking.	No Change	No Response	No change
MH1	Bremhill (Foxham Ward)	Bremhill	Foxham Ward	Calne Rural	North Wiltshire	Foxham Reading Room, Village Hall & Free Library, Foxham, SN15 4NH	208	216	Foxham Reading Room, Village Hall & Free Library, Foxham, SN15 4NH	No designated disabled parking.	No Change	No Response	No change
MI1	Brinkworth	Brinkworth		Brinkworth	North Wiltshire	Brinkworth Village Hall, The Street, SN15 5AS	1061	1110	Brinkworth Village Hall (The Reading Room), The Street, SN15 5AS	Accessible.	No Change	No Response	No change
MJ1	Broad Town	Broad Town		Royal Wootton Bassett East	North Wiltshire	Broad Town Village Hall, Broad Town, SN4 7RL	479	501	Broad Town Village Hall, Broad Town, SN4 7RL	No designated disabled parking.	No Change	No Response	No change
MQ1	Calne Without (East Ward) Part 1	Calne Without	Calne Without (East Ward)	Calne South and Cherhill	North Wiltshire	Cherhill Village Hall, The Street, SN11 8XP	596	619	Cherhill Village Hall, The Street, SN11 8XP	No designated disabled parking.	No Change	No Response	No change
MQ2	Calne Without (East Ward) Part 2	Calne Without	Calne Without (East Ward)	Calne Rural	North Wiltshire	Cherhill Village Hall, The Street, SN11 8XP	24	25	Cherhill Village Hall, The Street, SN11 8XP	No designated disabled parking.	No Change	No Response	No change
MT1	Calne Without (Middle Ward) Part 1	Calne Without	Calne Without (Middle Ward)	Calne Rural	North Wiltshire	Charles Willis Hall, Church Road, SN11 0PJ	89	92	Charles Willis Hall, Church Road, SN11 0PJ	Accessible.	No Change	No Response	No change
MT2	Calne Without (Middle Ward) Part 2	Calne Without	Calne Without (Middle Ward)	Calne Rural	North Wiltshire	Lansdowne Hall, Petty Lane, Derry Hill, SN11 9QY	305	670	Lansdowne Hall, Petty Lane, Derry Hill, SN11 9QY	Accessible.	No Change	No Response	No change
MU1	Calne Without (West Ward)	Calne Without	Calne Without (West Ward)	Calne Rural	North Wiltshire	Lansdowne Hall, Petty Lane, Derry Hill, SN11 9QY	998	1090	Lansdowne Hall, Petty Lane, Derry Hill, SN11 9QY	Accessible.	No Change	No Response	No change
MV1	Calne Without (Sandy Lane Ward)	Calne Without	Calne Without (Sandy Lane Ward)	Calne Rural	North Wiltshire	Lansdowne Hall, Petty Lane, Derry Hill, SN11 9QY	62	64	Lansdowne Hall, Petty Lane, Derry Hill, SN11 9QY	Accessible.	No Change	No Response	No change
MW1	Castle Combe	Castle Combe		By Brook	North Wiltshire	Castle Combe Village Hall, Estate Yard, SN14 7HU	272	282	Castle Combe Village Hall, Estate Yard, SN14 7HU	No designated disabled parking.	No Change	No Response	No change
MX1	Charlton	Charlton (nr Malmesbury)		Brinkworth	North Wiltshire	Charlton Recreation Centre, Charlton, SN16 9DL	351	366	Charlton Recreation Centre, Charlton, SN16 9DL	No designated disabled parking.	No Change	No Response	No change
MY1	Cherhill (Cherhill Ward)	Cherhill	Cherhill (Cherhill Ward)	Calne South and Cherhill	North Wiltshire	Cherhill Village Hall, The Street, SN11 8XP	492	513	Cherhill Village Hall, The Street, SN11 8XP	No designated disabled parking.	No Change	No Response	No change
NA1	Bremhill (Tytherton Lucas Ward)	Bremhill	Bremhill (Tytherton Lucas Ward)	Calne Rural	North Wiltshire	Tytherton Village Hall, The Green	98	102	Tytherton Village Hall, The Green	No designated disabled parking.	No Change	No Response	No change
NB1	Calne Without (Pewsham Ward)	Calne Without	Calne Without (Pewsham Ward)	Calne Rural	North Wiltshire	Lansdowne Hall, Petty Lane, Derry Hill, SN11 9QY	216	226	Lansdowne Hall, Petty Lane, Derry Hill, SN11 9QY	Accessible.	No Change	No Response	No change
NI3	Chippenham Without	Chippenham Without		Kington	North Wiltshire	Chippenham Rugby Club, Allington Fields, SN14 0YZ	143	148	Chippenham Rugby Club, Allington Fields, SN14 0YZ	Accessible.	No Change	No Response	No change
NL1	Colerne	Colerne		Box and Colerne	North Wiltshire	Colerne Village Hall, Martins Croft, SN14 8DT	1915	1990	Colerne Village Hall, Martins Croft, SN14 8DT	No designated disabled parking.	No Change	No Response	No change
NM1	Compton Bassett	Compton Bassett		Calne Rural	North Wiltshire	Benson Hall, Compton Bassett, SN11 8RD	170	190	Benson Hall, Compton Bassett, SN11 8RD	No designated disabled parking.	No Change	No Response	No change
NT1	Cricklade Part 1	Cricklade	Cricklade and Latton	Cricklade and Latton	North Wiltshire	Cricklade Town Hall, High Street, SN6 6AE	2080	2210	Cricklade Town Hall, High Street, SN6 6AE	Accessible.	No Change	No Response	No change
NT2	Cricklade Part 2	Cricklade	Cricklade and Latton	Cricklade and Latton	North Wiltshire	Cricklade Town Hall, High Street, SN6 6AE	1205	1393	Cricklade Town Hall, High Street, SN6 6AE	Accessible.	No Change	No Response	No change
NU1	Crudwell	Crudwell		Minety	North Wiltshire	Crudwell Village Hall, Tetbury Lane, SN16 9HD	858	989	Crudwell Village Hall, Tetbury Lane, SN16 9HD	No designated disabled parking.	No Change	No Response	No change
NV1	Dauntsey	Dauntsey		Brinkworth	North Wiltshire	Brinkworth Earl Danby's Primary School, The Green, SN15 4HU	469	491	Brinkworth Earl Danby's Primary School, The Green, SN15 4HU	No designated disabled parking.	No Change	No Response	No change
NX1	Great Somerford	Great Somerford		Brinkworth	North Wiltshire	Walter Powell School, Community Room, Great Somerford, SN15 5HS	629	712	Walter Powell School, Community Room, Great Somerford, SN15 5HS	No designated disabled parking.	No Change	No Response	No change
OA1	Hankerton	Hankerton		Brinkworth	North Wiltshire	Hankerton Church, North Aisle Community Area, Church Lane, SN16 9LF	247	257	Hankerton Church, North Aisle Community Area, Church Lane, SN16 9LF	No designated disabled parking.	No Change	No Response	No change
OB1	Heddington	Heddington		Calne Rural	North Wiltshire	Charles Willis Hall, Church Road, SN11 0PJ	370	385	Charles Willis Hall, Church Road, SN11 0PJ	Accessible.	No Change	No Response	No change
OC1	Hilmarton	Hilmarton		Calne Rural	North Wiltshire	Hilmarton Chapel, Church Lane, SN11 8SE	574	597	Hilmarton Chapel, Church Lane, SN11 8SE	No designated disabled parking.	No Change	No Response	No change
OE1	Kington Langley	Kington Langley		Kington	North Wiltshire	Kington Langley Village Hall, Committee Room, Church Road, SN15 5NJ	652	679	Kington Langley Village Hall, Committee Room, Church Road, SN15 5NJ	No designated disabled parking.	No Change	No Response	No change
OF1	Kington St Michael	Kington St. Michael		Kington	North Wiltshire	Kington St Michael Village Hall, Kington St Michael, SN14 6HX	591	622	Kington St Michael Village Hall, Kington St Michael, SN14 6HX	No designated disabled parking.	No Change	No Response	No change
OK1	Latton	Latton		Cricklade and Latton	North Wiltshire	Latton Village Hall, Croft Lane, Latton, SN6 6DP	431	450	Latton Village Hall, Croft Lane, Latton, SN6 6DP	No designated disabled parking.	No Change	No Response	No change
OL1	Lea & Cleverton (Lea Ward)	Lea & Cleverton	Lea & Cleverton (Lea Ward)	Brinkworth	North Wiltshire	Lea & Garsdon Village Hall, Lea, SN16 9PG	513	535	Lea & Garsdon Village Hall, Lea, SN16 9PG	No designated disabled parking.	No Change	No Response	No change
OL2	Lea & Cleverton (Garsdon & Cleverton Ward)	Lea & Cleverton	Lea & Cleverton (Garsdon & Cleverton Ward)	Brinkworth	North Wiltshire	Lea & Garsdon Village Hall, Lea, SN16 9PG	151	158	Lea & Garsdon Village Hall, Lea, SN16 9PG	No designated disabled parking.	No Change	No Response	No change
OM1	Leigh	Leigh		Minety	North Wiltshire	Ashton Keynes Village Hall, Park Place, SN6 6NT	275	285	Ashton Keynes Village Hall, Park Place, SN6 6NT	Accessible.	No Change	No Response	No change
ON1	Little Somerford	Little Somerford		Brinkworth	North Wiltshire	Little Somerford Village Hall, Committee Room, Little Somerford, SN15 5JW	289	301	Little Somerford Village Hall, Committee Room, Little Somerford, SN15 5JW	Accessible.	No Change	No Response	No change
OQ1	Lydiard Millicent	Lydiard Millicent		Royal Wootton Bassett East	North Wiltshire	Lydiard Millicent Parish Hall, The Street, SN5 3LS	1333	1392	Lydiard Millicent Parish Hall, The Street, SN5 3LS	No designated disabled parking.	No Change	No Response	No change
OR1	Lydiard Tregoze	Lydiard Tregoze		Royal Wootton Bassett East	North Wiltshire	Hook Village Hall, Hook, SN4 8EA	406	423	Hook Village Hall, Hook, SN4 8EA	Accessible.	No Change	No Response	No change
OV1	Malmesbury Part 1	Malmesbury		Malmesbury	North Wiltshire	Malmesbury Town Hall, The Hub, Cross Hayes, SN16 9BZ	781	816	Malmesbury Town Hall, The Hub, Cross Hayes, SN16 9BZ	Accessible.	No Change	No Response	No change
OV2	Malmesbury Part 2	Malmesbury		Malmesbury	North Wiltshire	Activity Zone, Malmesbury Leisure Centre, Bremilham Road, SN16 0DQ	1348	1960	Activity Zone, Malmesbury Leisure Centre, Bremilham Road, SN16 0DQ	Accessible.	No Change	No Response	No change
OV3	Malmesbury Part 3	Malmesbury		Malmesbury	North Wiltshire	Activity Zone, Malmesbury Leisure Centre, Bremilham Road, SN16 0DQ	2035	2262	Activity Zone, Malmesbury Leisure Centre, Bremilham Road, SN16 0DQ	Accessible.	No Change	No Response	No change
OW1	Marston Meysey	Marston Meysey		Cricklade and Latton	North Wiltshire	Marston Meysey Village Hall, Marston Meysey, SN6 6LQ	184	192	Marston Meysey Village Hall, Marston Meysey, SN6 6LQ	No designated disabled parking.	No Change	No Response	No change
OX1	Minety	Minety		Minety	North Wiltshire	Minety Village Hall, Hornbury Hill, SN16 9QH	1164	1211	Minety Village Hall, Hornbury Hill, SN16 9QH	Accessible.	No Change	No Response	No change
PA1	North Wraxall	North Wraxall		By Brook	North Wiltshire	St James Church, North Wraxall, Chippenham, SN14 7AD	341	355	St James Church, North Wraxall, Chippenham, SN14 7AD	No designated disabled parking.	No Change	No Response	No change
PB1	Braydon	Braydon		Purton	North Wiltshire	Purton Village Hall, Station Road, SN5 4AJ	56	58	Purton Village Hall, Station Road, SN5 4AJ	Accessible.	No Change	No Response	No change
PD1	Oaksey	Oaksey		Minety	North Wiltshire	Oaksey Village Hall, The Street, SN16 9TQ	437	454	Oaksey Village Hall, The Street, SN16 9TQ	Accessible.	No Change	No Response	No change
PJ1	Purton Part 1	Purton		Purton	North Wiltshire	Purton & Cricklade YFC Hut, Purton Stoke	257	268	Purton & Cricklade YFC Hut, Purton Stoke	No designated disabled parking.	No Change	No Response	No change
PJ3	Purton Part 3	Purton		Purton	North Wiltshire	Purton Village Hall, Station Road, SN5 4AJ	1705	1773	Purton Village Hall, Station Road, SN5 4AJ	Accessible.	No Change	No Response	No change
PK2	St Paul Malmesbury Without (St Paul Ward) Part 2	St Paul Malmesbury Without	St Paul Malmesbury Without (St Paul Ward)	Sherston	North Wiltshire	Malmesbury Library, Exhibition Room, Cross Hayes, SN16 9BG	1071	1296	Malmesbury Library, Exhibition Room, Cross Hayes, SN16 9BG	Accessible.	No Change	No Response	No change
PN1	St Paul Malmesbury Without (Westport Ward)	St Paul Malmesbury Without	St Paul Malmesbury Without (Westport Ward)	Sherston	North Wiltshire	Malmesbury Library, Exhibition Room, Cross Hayes, SN16 9BG	253	263	Malmesbury Library, Exhibition Room, Cross Hayes, SN16 9BG	Accessible.	No Change	No Response	No change
PQ1	Stanton St Quintin	Stanton St. Quintin		Kington	North Wiltshire	Stanton St Quintin Village Hall, Church Lane, Stanton St Quintin, SN14 6DE	450	467	Stanton St Quintin Village Hall, Church Lane, Stanton St Quintin, SN14 6DE	Accessible.	No Change	No Response	No change
PR1	Seagry	Seagry		Kington	North Wiltshire	Goss Croft Hall, Jubilee Room, SN15 5HD	259	271	Goss Croft Hall, Jubilee Room, SN15 5HD	Accessible.	No Change	No Response	No change
PS1	Sutton Bengier	Sutton Bengier		Kington	North Wiltshire	Sutton Bengier Village Hall, Chestnut Road, Sutton Bengier, SN15 4RP	1002	1071	Sutton Bengier Village Hall, Chestnut Road, Sutton Bengier, SN15 4RP	Accessible.	No Change	No Response	No change
QB1	Chippenham (Pewsham) Part 1	Chippenham	Chippenham (Pewsham)	Chippenham	Chippenham	Pewsham Community Centre Association, 3 Lodge Road, SN15 3SY	1792	1861	Pewsham Community Centre Association, 3 Lodge Road, SN15 3SY	Accessible.	No Change	No Response	No change
QB2	Chippenham (Pewsham) Part 2	Chippenham	Chippenham (Pewsham)	Chippenham	Chippenham	Pewsham Community Centre Association, 3 Lodge Road, SN15 3SY	1633	1695	Pewsham Community Centre Association, 3 Lodge Road, SN15 3SY	Accessible.	No Change	No Response	No change
QC2	Chippenham (Hardenhuish) Part 2	Chippenham	Chippenham (Hardenhuish)	Chippenham	Chippenham	St Paul's Church Hall, Malmesbury Road, SN15 1PS	1242	1662	St Paul's Church Hall, Malmesbury Road, SN15 1PS	Accessible.	No Change	No Response	No change
QE1	Chippenham (Queens and Sheldon) Part 1	Chippenham	Chippenham (Queens and Sheldon)	Chippenham	Chippenham	Kingsley Road Community Hall, Kingsley Road, SN14 0AS	2140	2221	Kingsley Road Community Hall, Kingsley Road, SN14 0AS	No designated disabled parking.	No Change	No Response	No change
QE2	Chippenham (Queens and Sheldon) Part 2	Chippenham	Chippenham (Queens and Sheldon)	Chippenham	Chippenham	Ladyfield Evangelical Church, Hungerdown Lane, SN14 0BA	1140	1184	Ladyfield Evangelical Church, Hungerdown Lane, SN14 0BA	Accessible.	No Change	No Response	No change
QH1	Chippenham (Monkton) Part 1	Chippenham	Chippenham (Monkton)	Chippenham	Chippenham	St Paul's Church Hall, Malmesbury Road, SN15 1PS	653	1512	St Paul's Church Hall, Malmesbury Road, SN15 1PS	Accessible.	No Change	No Response	No change
QJ1	Chippenham (Hardens and England) Part 1	Chippenham	Chippenham (Hardens and England)	Chippenham	Chippenham	Englands Social Centre, Off Wood Lane, SN15 3EE	1125	1170	Englands Social Centre, Off Wood Lane, SN15 3EE	No designated disabled parking.	No Change	No Response	No change
QJ2	Chippenham (Hardens and England) Part 2	Chippenham	Chippenham (Hardens and England)	Chippenham	Chippenham	The Needl Hall, Town Hall, High Street, SN15 3ER	1308	1459	The Needl Hall (Main Hall), Town Hall, High Street, SN15 3ER	Accessible.	No Change	No Response	No change
QJ3	Chippenham (Hardens and England) Part 3	Chippenham	Chippenham (Hardens and England)	Chippenham	Chippenham	Englands Social Centre, Off Wood Lane, SN15 3EE	848	880	Englands Social Centre, Off Wood Lane, SN15 3EE	No designated disabled parking.	No Change	No Response	No change
SB1	All Cannings	All Cannings		Urchfont and The Cannings	Devizes	All Cannings Village Hall, The Street, SN10 3PA	510	533	All Cannings Village Hall, The Street, SN10 3PA	No designated disabled parking.	No Change	No Response	No change
SD1	Avebury	Avebury		West Selkley	Devizes	Avebury Social Centre, High Street, SN8 1RF	412	429	Avebury Social Centre, High Street, SN8 1RF	No designated disabled parking.	No Change	No Response	No change
SG1	Bishop Cannings Part 1	Bishops Cannings		Urchfont and The Cannings	Devizes	Bishops Cannings Village Hall, Bishops Cannings, SN10 2LA	845	1286	Bishops Cannings Village Hall, Bishops Cannings, SN10 2LA	No designated disabled parking.	No Change	No Response	No change

SK1	Bromham	Bromham		Bromham Rowde and Potterne	Devizes	Bromham Social Centre, New Road, SN15 2JB	1554	1619	Bromham Social Centre, New Road, SN15 2JB	Accessible.	No Change	No Response	No change
SL1	Burbage	Burbage		Burbage and The Bedwys	Devizes	All Saints Church Hall, Church Centre, Eastcourt, SN8 3AG	1458	1573	All Saints Church Hall, Church Centre, Eastcourt, SN8 3AG	Accessible.	No Change	No Response	No change
SN1	Cheverell Magna	Cheverell Magna		The Lavingtons and Erlestoke	Devizes	The New Pavilion, Witcomb Lane, SN10 5TH	494	515	The New Pavilion, Witcomb Lane, SN10 5TH	Accessible.	No Change	No Response	No change
SO1	Cheverell Parva	Cheverell Parva		The Lavingtons and Erlestoke	Devizes	The New Pavilion, Witcomb Lane, SN10 5TH	139	144	The New Pavilion, Witcomb Lane, SN10 5TH	Accessible.	No Change	No Response	No change
TA1	Chilton Foliat	Chilton Foliat		Aldboune and Ramsbury	Devizes	Chilton Foliat Village Hall, Chilton Foliat, RG17 0TF	300	330	Chilton Foliat Village Hall, Chilton Foliat, RG17 0TF	No designated disabled parking.	No Change	No Response	No change
TB1	Chirton	Chirton		Pewsey Vale	Devizes	Marden Village Hall, Marden, SN10 3RQ	317	330	Marden Village Hall, Marden, SN10 3RQ	No designated disabled parking.	No Change	No Response	No change
TB2	Patney	Patney		Pewsey Vale	Devizes	Marden Village Hall, Marden, SN10 3RQ	115	119	Marden Village Hall, Marden, SN10 3RQ	No designated disabled parking.	No Change	No Response	No change
TD2	Chute Forest	Chute Forest		The Collingbournes and Netheravon	Devizes	Chute Village Hall, Malthouse Lane, Chute Standen, SP11 9EE	151	157	Chute Village Hall, Malthouse Lane, Chute Standen, SP11 9EE	No designated disabled parking.	No Change	No Response	No change
TE1	Collingbourne Ducis	Collingbourne Ducis		The Collingbournes and Netheravon	Devizes	Collingbourne Ducis Village Hall, Chicks Lane, SN8 3HH	678	704	Collingbourne Ducis Village Hall, Chicks Lane, SN8 3HH	Accessible.	No Change	No Response	No change
TF1	Collingbourne Kingston	Collingbourne Kingston		The Collingbournes and Netheravon	Devizes	Collingbourne Kingston Village Hall, Collingbourne Kingston, SN8 3SE	415	432	Collingbourne Kingston Village Hall, Collingbourne Kingston, SN8 3SE	No designated disabled parking.	No Change	No Response	No change
UA1	Devizes (Devizes East Ward) Part 1	Devizes	Devizes (Devizes East Ward)	Devizes East	Devizes	Nursteed Centre, Nursteed Road, SN10 3AF	1677	1789	Nursteed Centre, Nursteed Road, SN10 3AF	Accessible.	No Change	No Response	No change
UA2	Devizes (Devizes East Ward) Part 2	Devizes	Devizes (Devizes East Ward)	Devizes East	Devizes	Wyvern Club, 51 Church Walk, SN10 3AA	1387	1440	Wyvern Club, 51 Church Walk, SN10 3AA	Accessible.	No Change	No Response	No change
UB1	Devizes (Devizes North Ward) Part 1	Devizes	Devizes (Devizes North Ward)	Devizes North	Devizes	Cheese Hall, Devizes Town Hall, St Johns Street, SN10 1BN	665	783	Cheese Hall, Devizes Town Hall, St Johns Street, SN10 1BN	Accessible.	No Change	No Response	No change
UB2	Devizes (Devizes North Ward) Part 2	Devizes	Devizes (Devizes North Ward)	Devizes North	Devizes	Cheese Hall, Devizes Town Hall, St Johns Street, SN10 1BN	1008	1211	Cheese Hall, Devizes Town Hall, St Johns Street, SN10 1BN	Accessible.	No Change	No Response	No change
UB3	Devizes (Devizes North Ward) Part 3	Devizes	Devizes (Devizes North Ward)	Devizes North	Devizes	Cheese Hall, Devizes Town Hall, St Johns Street, SN10 1BN	1530	1717	Cheese Hall, Devizes Town Hall, St Johns Street, SN10 1BN	Accessible.	No Change	No Response	No change
UC1	Devizes (Devizes South Ward) Part 1	Devizes	Devizes (Devizes South Ward)	Devizes and Roundway South	Devizes	Park Centre, Hillworth Park, SN10 5HR	1958	2033	Park Centre, Hillworth Park, SN10 5HR	Accessible.	No Change	No Response	No change
UC2	Devizes (Devizes South Ward) Part 2	Devizes	Devizes (Devizes South Ward)	Devizes and Roundway South	Devizes	Park Centre, Hillworth Park, SN10 5HR	951	1090	Park Centre, Hillworth Park, SN10 5HR	Accessible.	No Change	No Response	No change
VB1	Easton	Easton		Pewsey	Devizes	Easton Royal Village Hall, Easton Royal	204	215	Easton Royal Village Hall, Easton Royal	No designated disabled parking.	No Change	No Response	No change
VC1	Enford (Enford South Ward)	Enford	Enford (Enford South Ward)	The Collingbournes and Netheravon	Devizes	Enford Village Hall, Recreation Ground, SN9 6DD	393	408	Enford Village Hall, Recreation Ground, SN9 6DD	Accessible.	No Change	No Response	No change
VC2	Enford (Enford North Ward)	Enford	Enford (Enford North Ward)	The Collingbournes and Netheravon	Devizes	Enford Village Hall, Recreation Ground, SN9 6DD	87	90	Enford Village Hall, Recreation Ground, SN9 6DD	Accessible.	No Change	No Response	No change
VD1	Erlestoke	Erlestoke		The Lavingtons and Erlestoke	Devizes	The New Pavilion, Witcomb Lane, SN10 5TH	173	180	The New Pavilion, Witcomb Lane, SN10 5TH	Accessible.	No Change	No Response	No change
VE2	Stert	Stert		Urchfont and The Cannings	Devizes	Urchfont Village Hall, Church Street, Urchfont, SN10 4QT	149	155	Urchfont Village Hall, Church Street, Urchfont, SN10 4QT	Accessible.	No Change	No Response	No change
VF1	Everleigh	Everleigh		The Collingbournes and Netheravon	Devizes	Collingbourne Ducis Village Hall, Chicks Lane, SN8 3HH	167	174	Collingbourne Ducis Village Hall, Chicks Lane, SN8 3HH	Accessible.	No Change	No Response	No change
VG1	Fittletton	Fittletton		The Collingbournes and Netheravon	Devizes	Phoenix Hall, Netheravon, SP4 9PJ	186	193	Phoenix Hall, Netheravon, SP4 9PJ	No designated disabled parking.	No Change	No Response	No change
VH1	Froxfield	Froxfield		Aldboune and Ramsbury	Devizes	Froxfield Memorial Hall, Froxfield, SN8 3LD	293	307	Froxfield Memorial Hall, Froxfield, SN8 3LD	No designated disabled parking.	No Change	No Response	No change
V11	Grafton	Grafton		Burbage and The Bedwys	Devizes	East Grafton Coronation Hall, East Grafton, SN8 3DB	538	564	East Grafton Coronation Hall, East Grafton, SN8 3DB	No designated disabled parking.	No Change	No Response	No change
VJ1	Great Bedwyn	Great Bedwyn		Burbage and The Bedwys	Devizes	Great Bedwyn Cricket Club, Frog Lane, SN8 3PD	1099	1143	Great Bedwyn Cricket Club, Frog Lane, SN8 3PD	Accessible.	No Change	No Response	No change
WA1	Ham	Ham		Burbage and The Bedwys	Devizes	Ham Village Hall, Ham, SN8 3QR	140	145	Ham Village Hall, Ham, SN8 3QR	No designated disabled parking.	No Change	No Response	No change
WA2	Buttermere	Buttermere		Burbage and The Bedwys	Devizes	Ham Village Hall, Ham, SN8 3QR	34	35	Ham Village Hall, Ham, SN8 3QR	No designated disabled parking.	No Change	No Response	No change
WH1	Little Bedwyn	Little Bedwyn		Burbage and The Bedwys	Devizes	Great Bedwyn Cricket Club, Frog Lane, SN8 3PD	200	208	Great Bedwyn Cricket Club, Frog Lane, SN8 3PD	Accessible.	No Change	No Response	No change
W12	Ludgershall (South Ward)	Ludgershall	Ludgershall (South Ward)	Ludgershall and Perham Down	Devizes	Ludgershall Memorial Hall, Ludgershall, SP11 9LZ	935	2178	Ludgershall Memorial Hall, Ludgershall, SP11 9LZ	Accessible.	No Change	No Response	No change
WJ1	Manningford	Manningford		Pewsey Vale	Devizes	Manningford Memorial Hall, Manningford Bruce, SN9 6JQ	311	323	Manningford Memorial Hall, Manningford Bruce, SN9 6JQ	No designated disabled parking.	No Change	No Response	No change
WK1	Marden	Marden		Pewsey Vale	Devizes	Marden Village Hall, Marden, SN10 3RQ	98	102	Marden Village Hall, Marden, SN10 3RQ	No designated disabled parking.	No Change	No Response	No change
WM1	Marlborough (Marlborough West Ward) Part 1	Marlborough	Marlborough (Marlborough West Ward)	Marlborough West	Devizes	Marlborough Leisure Centre, Barton Dene, Bath Road, SN8 1PB	1117	1161	Marlborough Leisure Centre, Barton Dene, Bath Road, SN8 1PB	Accessible.	No Change	No Response	No change
WO1	Marston	Marston		The Lavingtons and Erlestoke	Devizes	Worton & Marston Village Hall, Church Lane, SN10 5SH	130	135	Worton & Marston Village Hall, Church Lane, SN10 5SH	No designated disabled parking.	No Change	No Response	No change
WP1	Mildenhall	Mildenhall		West Selkley	Devizes	Mildenhall Village Hall, Mildenhall, SN8 2LR	367	385	Mildenhall Village Hall, Mildenhall, SN8 2LR	No designated disabled parking.	No Change	No Response	No change
WQ1	Milton Lilbourne	Milton Lilbourne		Pewsey	Devizes	Milton Lilbourne Village Hall, Milton Lilbourne, SN9 5LQ	427	446	Milton Lilbourne Village Hall, Milton Lilbourne, SN9 5LQ	Accessible.	No Change	No Response	No change
XA1	Netheravon	Netheravon		The Collingbournes and Netheravon	Devizes	Phoenix Hall, Netheravon, SP4 9PJ	844	876	Phoenix Hall, Netheravon, SP4 9PJ	No designated disabled parking.	No Change	No Response	No change
XB1	North Newton	North Newton		Pewsey Vale	Devizes	Hilcott Village Hall, Hilcott, SN9 6LE	353	371	Hilcott Village Hall, Hilcott, SN9 6LE	No designated disabled parking.	No Change	No Response	No change
XC3	Tidworth (West Ward)	Tidworth	Tidworth (West Ward)	Tidworth	Devizes	Tidworth Community Centre, Wyllye Road, Tidworth, SP9 7QH	2130	2238	Tidworth Community Centre, Wyllye Road, Tidworth, SP9 7QH	Accessible.	No Change	No Response	No change
XD1	Ogbourne St. Andrew	Ogbourne St. Andrew		West Selkley	Devizes	Ogbourne St George Village Hall, Ogbourne St. George	288	303	Ogbourne St George Village Hall, Ogbourne St. George	No designated disabled parking.	No Change	No Response	No change
XE1	Ogbourne St. George	Ogbourne St. George		West Selkley	Devizes	Ogbourne St George Village Hall, Ogbourne St. George	409	429	Ogbourne St George Village Hall, Ogbourne St. George	No designated disabled parking.	No Change	No Response	No change
XF1	Pewsey (North Ward)	Pewsey	Pewsey (North Ward)	Pewsey	Devizes	Bouverie Hall, North Street, SN9 5QE	1617	1837	Bouverie Hall, North Street, SN9 5QE	Accessible.	No Change	No Response	No change
XF2	Pewsey (South Ward)	Pewsey	Pewsey (South Ward)	Pewsey	Devizes	Bouverie Hall, North Street, SN9 5QE	1381	1447	Bouverie Hall, North Street, SN9 5QE	Accessible.	No Change	No Response	No change
X11	Preshute	Preshute		West Selkley	Devizes	Kennet Valley Hall, Lockeridge, SN8 4EL	119	130	Kennet Valley Hall, Lockeridge, SN8 4EL	Accessible.	No Change	No Response	No change
XJ1	Ramsbury (Ramsbury Ward)	Ramsbury	Ramsbury (Ramsbury Ward)	Aldboune and Ramsbury	Devizes	Ramsbury Memorial Hall, High Street, SN8 2PB	1389	1452	Ramsbury Memorial Hall, High Street, SN8 2PB	Accessible.	No Change	No Response	No change
XK1	Ramsbury (Axford Ward)	Ramsbury	Ramsbury (Axford Ward)	Aldboune and Ramsbury	Devizes	Ramsbury Memorial Hall, High Street, SN8 2PB	110	115	Ramsbury Memorial Hall, High Street, SN8 2PB	Accessible.	No Change	No Response	No change
XL1	Devizes (Devizes Roundway Ward) Part 1	Devizes	Devizes (Devizes Roundway Ward)	Roundway	Devizes	Army Cadet Centre, Le Marchant Barracks, Franklyn Road, SN10 2FE	1413	1594	Army Cadet Centre, Le Marchant Barracks, Franklyn Road, SN10 2FE	No designated disabled parking.	No Change	No Response	No change
XL2	Devizes (Devizes Roundway Ward) Part 2	Devizes	Devizes (Devizes Roundway Ward)	Roundway	Devizes	Nursteed Centre, Nursteed Road, SN10 3AF	903	968	Nursteed Centre, Nursteed Road, SN10 3AF	Accessible.	No Change	No Response	No change
XL3	Devizes (Devizes Roundway Ward) Part 3	Devizes	Devizes (Devizes Roundway Ward)	Devizes and Roundway South	Devizes	Nursteed Centre, Nursteed Road, SN10 3AF	547	568	Nursteed Centre, Nursteed Road, SN10 3AF	Accessible.	No Change	No Response	No change
XL4	Devizes (Devizes Roundway Ward) Part 4	Devizes	Devizes (Devizes Roundway Ward)	Roundway	Devizes	Nursteed Centre, Nursteed Road, SN10 3AF	685	711	Nursteed Centre, Nursteed Road, SN10 3AF	Accessible.	No Change	No Response	No change
XL5	Devizes (Devizes Roundway Ward) Part 5	Devizes	Devizes (Devizes Roundway Ward)	Urchfont and The Cannings	Devizes	Army Cadet Centre, Le Marchant Barracks, Franklyn Road, SN10 2FE	8	8	Army Cadet Centre, Le Marchant Barracks, Franklyn Road, SN10 2FE	No designated disabled parking.	No Change	No Response	No change
XM1	Rowde	Rowde		Bromham Rowde and Potterne	Devizes	Rowde Village Hall, Cock Road, SN10 2PP	1083	1135	Rowde Village Hall, Cock Road, SN10 2PP	No designated disabled parking.	No Change	No Response	No change
XN1	Rushall	Rushall		Pewsey Vale	Devizes	Rushall Village Hall, Rushall, SN9 6EN	115	119	Rushall Village Hall, Rushall, SN9 6EN	Accessible.	No Change	No Response	No change
XN2	Charlton	Charlton & Wilsford		Pewsey Vale	Devizes	Rushall Village Hall, Rushall, SN9 6EN	71	76	Rushall Village Hall, Rushall, SN9 6EN	Accessible.	No Change	No Response	No change
YC1	Shalbourne (Oxenwood)	Shalbourne		Burbage and The Bedwys	Devizes	Shalbourne Village Hall, Shalbourne, SN8 3QH	38	39	Shalbourne Village Hall, Shalbourne, SN8 3QH	No designated disabled parking.	No Change	No Response	No change
YC2	Tidcombe & Fosbury	Tidcombe & Fosbury		The Collingbournes and Netheravon	Devizes	Chute Village Hall, Malthouse Lane, Chute Standen, SP11 9EE	74	77	Chute Village Hall, Malthouse Lane, Chute Standen, SP11 9EE	No designated disabled parking.	No Change	No Response	No change
YD1	Shalbourne (Shalbourne)	Shalbourne		Burbage and The Bedwys	Devizes	Shalbourne Village Hall, Shalbourne, SN8 3QH	437	456	Shalbourne Village Hall, Shalbourne, SN8 3QH	No designated disabled parking.	No Change	No Response	No change
YG1	Stanton St. Bernard	Stanton St. Bernard		Pewsey Vale	Devizes	Stanton St Bernard Village Hall, Stanton St. Bernard, SN8 4LG	160	167	Stanton St Bernard Village Hall, Stanton St. Bernard, SN8 4LG	Accessible.	No Change	No Response	No change
YP1	Urchfont	Urchfont		Urchfont and The Cannings	Devizes	Urchfont Village Hall, Church Street, Urchfont, SN10 4QT	958	1062	Urchfont Village Hall, Church Street, Urchfont, SN10 4QT	Accessible.	No Change	No Response	No change
ZC1	West Lavington	West Lavington		The Lavingtons and Erlestoke	Devizes	West Lavington Village Hall, Sandfield, SN10 4HL	899	941	West Lavington Village Hall, Sandfield, SN10 4HL	Accessible.	No Change	No Response	No change
ZD1	West Overton	West Overton		Kennet Valley Hall, Lockeridge	Devizes	Kennet Valley Hall, Lockeridge, SN8 4EL	515	544	Kennet Valley Hall, Lockeridge, SN8 4EL	Accessible.	No Change	No Response	No change
ZD2	East Kennett	East Kennett		West Selkley	Devizes	Avebury Social Centre, High Street, SN8 1RF	79	83	Avebury Social Centre, High Street, SN8 1RF	No designated disabled parking.	No Change	No Response	No change
ZD3	Fyfield	Fyfield		West Selkley	Devizes	Kennet Valley Hall, Lockeridge, SN8 4EL	163	169	Kennet Valley Hall, Lockeridge, SN8 4EL	Accessible.	No Change	No Response	No change
ZG1	Wilsford	Charlton & Wilsford		Pewsey Vale	Devizes	Rushall Village Hall, Rushall, SN9 6EN	60	62	Rushall Village Hall, Rushall, SN9 6EN	Accessible.	No Change	No Response	No change
ZH1	Winterbourne Bassett	Winterbourne Bassett		West Selkley	Devizes	Broad Hinton Village Hall, Yew Tree Lane, SN4 9RH	137	143	Broad Hinton Village Hall, Yew Tree Lane, SN4 9RH	No designated disabled parking.	No Change	No Response	No change
ZI1	Winterbourne Monkton	Winterbourne Monkton		West Selkley	Devizes	Avebury Social Centre, High Street, SN8 1RF	129	144	Avebury Social Centre, High Street, SN8 1RF	No designated disabled parking.	No Change	No Response	No change
ZI2	Berwick Bassett	Berwick Bassett		West Selkley	Devizes	Avebury Social Centre, High Street, SN8 1RF	44	46	Avebury Social Centre, High Street, SN8 1RF	No designated disabled parking.	No Change	No Response	No change
ZL1	Worton	Worton		The Lavingtons and Erlestoke	Devizes	Worton & Marston Village Hall, Church Lane, SN10 5SH	532	553	Worton & Marston Village Hall, Church Lane, SN10 5SH	No designated disabled parking.	No Change	No Response	No change
ZY1	Melksham (Melksham Central Ward) Part 11	Melksham	Melksham (Melksham Central Ward)	Melksham North	Chippenham	Forest Community Centre, Bowmans Court, Melksham, SN12 7FF	2	2	Forest Community Centre, Bowmans Court, Melksham, SN12 7FF	Accessible.	No Change	No Response	No change
ZY2	Melksham (Melksham North Ward) Part 7	Melksham	Melksham (Melksham North Ward)	Melksham Central	Chippenham	Melksham Skills Centre, SN12 7EF	4	4	Melksham Skills Centre, (Formerly St Andrew's Church Schoolroom), SN12 7EF	No designated disabled parking.	No Change	No Response	No change
ZY3	Melksham (Melksham North Ward) Part 8	Melksham	Melksham (Melksham North Ward)	Melksham Central	Chippenham	Melksham Skills Centre, SN12 7EF	6	6	Melksham Skills Centre, (Formerly St Andrew's Church Schoolroom), SN12 7EF	No designated disabled parking.	No Change	No Response	No change
ZZ1	Melksham (Melksham Central Ward) Part 7	Melksham	Melksham (Melksham Central Ward)	Melksham South	Chippenham	Melksham Town Hall, Market Place, SN12 6ES	10	10	Melksham Town Hall, Market Place, SN12 6ES	Accessible.	No Change	No Response	No change
ZZ4	Melksham (Melksham South Ward) Part 5	Melksham	Melksham (Melksham South Ward)	Melksham Central	Chippenham	Melksham Town Hall, Market Place, SN12 6ES	132	137	Melksham Town Hall, Market Place, SN12 6ES	Accessible.	No Change	No Response	No change
ZZ5	Melksham (Melksham South Ward) Part 6	Melksham	Melksham (Melksham South Ward)	Melksham Central	Chippenham	Queensway Hall, Queensway, Melksham, SN12 7LE	536	556	Queensway Hall, Queensway, Melksham, SN12 7LE	No designated disabled parking.	No Change	No Response	No change
ZZ6	Melksham (Melksham Central Ward) Part 9	Melksham	Melksham (Melksham Central Ward)	Melksham North	Chippenham	Melksham Skills Centre, SN12 7EF	191	198	Melksham Skills Centre, (Formerly St Andrew's Church Schoolroom), SN12 7EF	No designated disabled parking.	No Change	No Response	No change
ZZ7	Melksham (Melksham North Ward) Part 6	Melksham	Melksham (Melksham North Ward)	Melksham Central	Chippenham	Melksham Skills Centre, SN12 7EF	184	191	Melksham Skills Centre, (Formerly St Andrew's Church Schoolroom), SN12 7EF	No designated disabled parking.	No Change	No Response	No change
BS3	Laverstock (Bishopdown Farm Ward) Part 3	Laverstock	Bishopdown Farm	Salisbury St Marks and Bishopdown	Salisbury	The Pavilion, Ash Crescent, SP1 3GY	0	0	The Pavilion, (Community Centre), Ash Crescent, SP1 3GY	Accessible.	Polling district to be adjusted after LGBCE Review. No Change	No Response	No change
CA4	Salisbury Bemerton Part 4	Salisbury	Salisbury Bemerton	Wilton and Lower Wyllye Valley	Salisbury	St Michael's Community Centre, St.Michael's Road, SP2 9LE	0	0	St Michael's Community Centre, St.Michael's Road, SP2 9LE	Accessible.	Polling district to be adjusted after LGBCE Review. No Change	No Response	No change
HM4	Trowbridge (Trowbridge Park Ward) Part 4	Trowbridge	Trowbridge Park Ward	Southwick	South West Wiltshire	Longfield Community Centre, Weavers Drive, BA14 7AL	0	0	Longfield Community Centre, Weavers Drive, BA14 7AL	Accessible.	Polling district to be adjusted after LGBCE Review. No Change	No Response	No change
ZZ2	Melksham (Melksham Central Ward) Part 8	Melksham	Melksham (Melksham Central Ward)	Melksham South	Chippenham	Melksham Town Hall, Market Place, SN12 6ES	0	0	Melksham Town Hall, Market Place, SN12 6ES	Accessible.	Polling district to be adjusted after LGBCE Review. No Change	No Response	No change

ZZ3	Melksham (Melksham Central Ward) Part 10	Melksham	Melksham (Melksham Central Ward)	Melksham North	Chippenham	Forest Community Centre, Bowmans Court, Melksham, SN12 7FF	0	0	Forest Community Centre, Bowmans Court, Melksham, SN12 7FF	Accessible.	Polling district to be adjusted after LGBCCE Review. No Change	No Response	No change
ZZ8	Melksham (Melksham South Ward) Part 7	Melksham	Melksham (Melksham South Ward)	Melksham Central	Chippenham	The Canberra Centre, 56 Spa Road, SN12 7NY	0	0	The Canberra Centre, (To The Rear of The Front Building), 56 Spa Road, SN12 7NY	No designated disabled parking.	Polling district to be adjusted after LGBCCE Review. No Change	No Response	No change
AE2	Amesbury (Amesbury East Ward) Part 2	Amesbury	Amesbury East	Amesbury East	Salisbury	Bowman Centre, Shears Cross, Archers Gate, SP4 7XT	2744	4511	Bowman Centre, Shears Cross, Archers Gate, SP4 7XT	Accessible.	Two polling stations to be provided. No Change	No Response	No change
CB2	Salisbury St Francis and Stratford Part 2	Salisbury	Salisbury St Francis and Stratford	Salisbury St Francis and Stratford	Salisbury	St Francis Church Hall, Beatrice Road, SP1 3PN	2635	2755	St Francis Church Hall, Beatrice Road, SP1 3PN	No designated disabled parking.	Two polling stations to be provided. No Change	No Response	No change
CF1	Salisbury St Edmund and Milford Part 1	Salisbury	Salisbury St Edmund and Milford	Salisbury St Edmund and Milford	Salisbury	Salisbury Methodist Church Hall, St Edmunds Church Street, SP1 1EF	2561	3217	Salisbury Methodist Church Hall, St Edmunds Church Street, SP1 1EF	No designated disabled parking.	Two polling stations to be provided. No Change	No Response	No change
HP2	Trowbridge (Trowbridge Paxcroft Ward) Part 2	Trowbridge	Trowbridge Paxcroft Ward	Trowbridge Paxcroft	South West Wiltshire	Paxcroft Community Centre, 17 Hackett Place, BA14 7GW	3191	3503	Paxcroft Community Centre, 17 Hackett Place, BA14 7GW	Accessible.	Two polling stations to be provided. No Change	No Response	No change
ID2	Warminster (Warminster West Ward) Part 2	Warminster	Warminster West Ward	Warminster West	South West Wiltshire	Warminster Cricket Club, The Pavilion, Sambourne Road, BA12 8LJ	2883	3611	Warminster Cricket Club, The Pavilion, Sambourne Road, BA12 8LJ	No designated disabled parking.	Two polling stations to be provided. No Change	No Response	No change
XC1	Tidworth (East Ward)	Tidworth	Tidworth (East Ward)	Tidworth	Devizes	Tidworth Community Centre, Wylve Road, Tidworth, SP9 7QH	2524	3225	Tidworth Community Centre, Wylve Road, Tidworth, SP9 7QH	Accessible.	Two polling stations to be provided. No Change	No Response	No change
MN1	Calne (Calne North Ward) Part 1	Calne	Calne North Ward	Calne North	North Wiltshire	North Star Club, Bremhill View, Calne, SN11 9EE	2450	3093	North Star Club, Bremhill View, Calne, SN11 9EE	Accessible.	Increase in electorate to be monitored. No Change	No Response	No change
MN2	Calne (Calne North Ward) Part 2	Calne	Calne North Ward	Calne North	North Wiltshire	North Star Club, Bremhill View, Calne, SN11 9EE	911	946	North Star Club, Bremhill View, Calne, SN11 9EE	Accessible.	No Change	No Response	No change
ML1	Calne (Calne Chilvester and Abberd Ward) Part 1	Calne	Calne Chilvester and Abberd Ward	Calne Chilvester and Abberd	North Wiltshire	St Edmunds Catholic Parish Hall, Oxford Road, SN11 8AQ	2377	2470	St Edmunds Catholic Parish Hall, Oxford Road, SN11 8AQ	Accessible.	No Change	No Response	No change
ML2	Calne (Calne Chilvester and Abberd Ward) Part 2	Calne	Calne Chilvester and Abberd Ward	Calne Chilvester and Abberd	North Wiltshire	Fynamore Primary School, School Road, SN11 9UG	1559	1618	Fynamore Primary School, School Road, SN11 9UG	Accessible.	No Change	No Response	No change
MP1	Calne (Calne South Ward) Part 1	Calne	Calne South Ward	Calne South and Cherhill	North Wiltshire	Holy Trinity C of E School, Quemerford, Calne, SN11 0AR	660	995	Holy Trinity C of E School, Quemerford, Calne, SN11 0AR	Accessible.	No Change	No Response	No change
MP2	Calne (Calne South Ward) Part 2	Calne	Calne South Ward	Calne South and Cherhill	North Wiltshire	Holy Trinity C of E School, Quemerford, Calne, SN11 0AR	1873	1974	Holy Trinity C of E School, Quemerford, Calne, SN11 0AR	Accessible.	No Change	No Response	No change
MP3	Calne (Calne South Ward) Part 3	Calne	Calne South Ward	Calne Rural	North Wiltshire	Holy Trinity C of E School, Quemerford, Calne, SN11 0AR	10	10	Holy Trinity C of E School, Quemerford, Calne, SN11 0AR	Accessible.	No Change	No Response	No change
MP4	Calne (Calne South Ward) Part 4	Calne	Calne South Ward	Calne Rural	North Wiltshire	Holy Trinity C of E School, Quemerford, Calne, SN11 0AR	0	0	Holy Trinity C of E School, Quemerford, Calne, SN11 0AR	Accessible.	Polling district to be adjusted after LGBCCE Review. No Change	No Response	No change
ML3	Calne (Calne Chilvester and Abberd Ward) Part 3	Calne	Calne Chilvester and Abberd Ward	Calne South and Cherhill	North Wiltshire	Cherhill Village Hall, The Street, SN11 8XP	0	21	Cherhill Village Hall, The Street, SN11 8XP	No designated disabled parking.	Polling district to be adjusted after LGBCCE Review. No Change	No Response	No change

Reviews of polling districts, polling places and polling stations

This guidance provides a staged approach to conducting a review of polling districts, polling places and polling stations according to the relevant legislative requirements. It builds on the guidance we have previously issued, and has benefited from feedback from local authorities on their experiences of carrying out their previous reviews. It also incorporates learning from the Commission's experience of administering the appeals process over the past five years.

1 Timing of compulsory reviews

1.1 The Electoral Registration and Administration Act 2013 introduced a change to the timing of compulsory reviews of UK Parliamentary polling districts and polling places. The next compulsory review must now be started and completed between 1 October 2018 and 31 January 2020 (inclusive).

1.2 Subsequent compulsory reviews must be started and completed within the period of 16 months that starts on 1 October of every fifth year after 1 October 2013.

1.3 A 'review' is all the steps set out in Schedule A1 to the Representation of the People Act 1983 (RPA 1983). Further information on what these steps are is included [later in this document](#). The review process, from the publication of the notice of the review until the publication of the documents at the end, must take place within the specified period.

1.4 The length of the review process is not prescribed, provided all the steps required by the legislation can be undertaken within it. However, the time allowed for consultation should be sufficient to enable interested persons and groups to read and understand the proposals, gather comments and respond with any alternative arrangements that they may wish to submit. The local authority may wish to have regard to any council guidelines on public consultation when carrying out the review.

1.5 Local authorities will need to decide when to carry out the review within the specified 16-month-period. In practice, (Acting) Returning Officers will often be asked to decide when the review should take place. In reaching their decision on timing, (Acting) Returning Officers will need to consider what

other statutory duties and processes they and their staff will be carrying out in that time and how the review will fit with these.

1.6 In relation to the 1 October 2018 – 31 January 2020 period, (Acting) Returning Officers will need to consider the following:

- **The canvass**

As in England and Wales the Acting Returning Officer is also the Electoral Registration Officer (ERO), any canvass period will be a busy time during which to conduct a review. Consideration will need to be given to resource requirements if the review process is to be started on or shortly after the start of a canvass as there will be some overlap between canvass activity and the review.

In Scotland, as the office of the Returning Officer is separate to that of the Electoral Registration Officer, the conduct of the canvass may have less of an impact on the conduct of the review.

- **Publication of the register**

The potential additional workload resulting from undertaking the review at the same time as carrying out canvass activity needs to be balanced against the benefits of completing a review in time for publication of the revised register. Completing the review in time for publication of the revised register means that any changes can be reflected in it, and that no subsequent alterations to the structure of an already published register will need to be made, thus avoiding the potential need to publish a further revised register.

- **Elections during the review period**

During the review period, there will be scheduled polls and could potentially be unplanned polls. . In each case, consideration will need to be given to how the work on a review would interact with any election/referendum preparations, including when work would need to be completed to avoid an impact on election/referendum processes.

- **Scheduling approval of the proposals**

It is important to factor into the timetable the most likely scheduled date of the council/committee meeting where the detailed review proposals would be formally considered and approved. The review officers should work closely with the lead officer in charge of these meetings to ensure that the date of the meeting and related deadlines can be factored into the review timescale.

- **Changes to electoral boundaries**

A number of local authorities may also have their local electoral boundaries reviewed during the 16-month period. If this is the case, (Acting) Returning Officers will need to consider how the electoral boundary review will fit with the polling district /polling place review and whether it would be possible and desirable to align the two.

Where the polling district/place review is to be carried out before the new electoral boundaries are fully in force, it will need to be based on the current electoral boundaries, but should also take any new boundaries that are not yet in force into account. To avoid having to review the polling districts and polling places again once the new boundaries are fully in force, any parts of existing electoral areas that will be split when the new boundaries come into effect could be made into separate polling districts as part of the review.

Also, until the new boundaries are fully in force, the register will need to be constructed in a way that is capable of reflecting the current and the new boundaries. Again, this can be achieved by making any parts of existing electoral areas that will be split when the new boundaries come into effect into separate polling districts.

For the same reasons where, as a result of a review of one set of electoral boundaries, the boundaries for different elections are no longer co-terminous, those areas that are no longer co-terminous could be also be made into separate polling districts.

2 Roles and responsibilities and definition of terms

Roles and responsibilities

The local authority

2.1 The statutory responsibility for reviewing UK Parliamentary polling districts and places rests with each relevant local authority in Great Britain for so much of any constituency as is situated in its area. A relevant local authority is, in England, the council of a district or London borough, in Scotland, a local authority, and, in Wales, the council of a county or county borough.

2.2 Depending on the structure of the local authority, it may not be the full council which makes the decisions on any changes to polling districts or polling places. Some local authorities may have delegated that function, in which case the decision on polling districts and polling places becomes the responsibility of a committee or sub-committee. This will be set out in the council's constitution.

The Electoral Registration Officer

2.3 Where a local authority makes any alterations to the polling districts within its area, the ERO must amend the register of electors accordingly – either on a notice of alteration or by publishing a revised register. The changes to the register take effect on the date that the ERO publishes a separate notice stating that the alterations have been made, which should be done to coincide with the publication of a notice of alteration/publication of a revised register.

The (Acting) Returning Officer

2.4 The (Acting) Returning Officer must comment during any review of UK Parliamentary polling districts and polling places on both existing polling stations and the polling stations that would likely be used if any new proposal for polling places were accepted.

2.5 The election rules require the (Acting) Returning Officer to decide how many polling stations are required for each polling place and they must allocate electors to the polling stations in such manner as they think most convenient.

The Electoral Commission

2.6 While legislation provides no role for the Commission in the review process, it does provide for a role after the conclusion of the review.

2.7 Once the local authority has published the results of its review, specified interested parties (see paragraph 7.2 below) may make representations to the Commission to reconsider any polling districts and polling places. We may direct the authority to make any alterations to the polling places that we think

necessary and, if the alterations are not made within two months, we may make the alterations ourselves.

Definition of terms

UK Parliamentary constituencies

2.8 The Parliamentary Constituencies Act 1986 states:

‘There shall for the purpose of parliamentary elections be the county and borough constituencies (or in Scotland the county and burgh constituencies), each returning a single member, which are described in Orders in Council made under this Act. [...] In this Act and, except where the context otherwise requires, in any Act passed after the Representation of the People Act 1948, “constituency” means an area having separate representation in the House of Commons.’

2.9 UK Parliamentary constituency boundaries cannot be changed by the review.

Polling district

2.10 A polling district is a geographical area created by the sub-division of a UK Parliamentary constituency for the purposes of a UK Parliamentary election.

2.11 In England, each parish is to be a separate polling district and, in Wales, each community should be a separate polling district, unless there are special circumstances. This means that a parish or community must not be in a polling district which has a part of either a different parish or community within it, or any un-parished part of the local authority area within it, unless special circumstances apply. Those special circumstances could arise if, for example, the parish/community has only a small number of electors and it is not practicable for the parish/community to be its own polling district.

2.12 In Scotland, each electoral ward must be divided into two or more polling districts unless there are special circumstances. Given the size of wards in Scotland, it is difficult to envisage what those special circumstances might be in practice.

2.13 When a parish or community is not a separate polling district or a Scottish electoral ward is not split into two or more polling districts, the special circumstances and the recommendation resulting from these should be clearly set in the review document for the council or relevant committee to consider.

Polling place

2.14 A polling place is the building or area in which polling stations will be selected by the (Acting) Returning Officer. A polling place within a polling district must be designated so that polling stations are within easy reach of all electors from across the polling district.

2.15 We are aware that some authorities designate the entire polling district as the polling place. However, Section 18B(4)(e) of the RPA 1983 states that 'the polling place must be small enough to indicate to electors in different parts of the district how they will be able to reach the polling station'. We therefore consider that polling places should always be defined more specifically than simply the polling district - for example, by designating the name of the polling place (normally a particular building or area and its environs).

Polling station

2.16 A polling station is the room or area within the polling place where voting takes place. Unlike polling districts and polling places which are fixed by the local authority, polling stations are chosen by the relevant Returning Officer for the election.

3 Scope of compulsory reviews

3.1 Polling districts and polling places for other elections are not automatically part of the compulsory review. However, as polling districts and polling places for other elections are based on UK Parliamentary polling arrangements, the requirements of any other elections that are held within the local authority area should be taken into consideration as part of the review. This means that although it is the (Acting) Returning Officer who is the primary Returning Officer for the purposes of the review and has a statutory role to participate in it, all Returning Officers within the constituency (if they are not also the (Acting) Returning Officer) should be involved in the review process.

4 Requirements of a review

Overview of the legislative requirements

Designation of polling districts and polling places

4.1 Local authorities must comply with the following legislative requirements regarding the designation of polling districts and polling places:

- each parish in England and community in Wales is to be a separate polling district, unless special circumstances apply
- in Scotland, each electoral ward must be divided into two or more separate polling districts, unless special circumstances apply
- the council must designate a polling place for each polling district, unless the size or other circumstances of a polling district are such that the situation of the polling stations does not materially affect the convenience of the electors
- the polling place must be an area in the district, unless special circumstances make it desirable to designate an area wholly or partly outside the district (for example, if no accessible polling place can be identified in the district)

- the polling place must be small enough to indicate to electors in different parts of the district how they will be able to reach the polling station

Accessibility

4.2 Local authorities must also comply with the following access requirements. As part of the review, they must:

- seek to ensure that all electors in a constituency in the local authority area have such reasonable facilities for voting as are practicable in the circumstances
- seek to ensure that so far as is reasonable and practicable every polling place for which it is responsible is accessible to electors who are disabled

4.3 The council must have regard to the accessibility to disabled persons of potential polling stations in any place which it is considering designating as a polling place or the designation of which as a polling place it is reviewing.

4.4 See also [‘Considering accessibility issues’](#) below.

Formal review process (Schedule A1 steps)

4.5 When carrying out the review, local authorities must:

- publish a notice of the holding of a review
- consult the (Acting) Returning Officer for every parliamentary constituency which is wholly or partly in its area
- publish all representations made by an (Acting) Returning Officer within 30 days of receipt by posting a copy of them at the local authority’s office and in at least one conspicuous place in their area and, if the authority maintains a website, by placing a copy on the authority’s website
- seek representations from such persons as it thinks have particular expertise in relation to access to premises or facilities for persons who have different forms of disability. Such persons must have an opportunity to make representations and to comment on the representations made by the (Acting) Returning Officer(s).
- on completion of a review, give reasons for its decisions and publish:
 - a. all correspondence sent to an (Acting) Returning Officer in connection with the review
 - b. all correspondence sent to any person whom the authority thinks has particular expertise in relation to access to premises or facilities for persons who have different forms of disability
 - c. all representations made by any person in connection with the review
 - d. the minutes of any meeting held by the council to consider any revision to the designation of polling districts or polling places within its area as a result of the review
 - e. details of the designation of polling districts and polling places within the local authority area as a result of the review

- f. details of the places where the results of the review have been published

Considering accessibility issues

4.6 Local authorities have a duty to review the accessibility of all polling places to disabled voters and ensure that every polling place, and prospective polling place, for which it is responsible is accessible to disabled voters 'so far as is reasonable and practicable'.

4.7 According to the Equalities and Human Rights Commission the duty to make reasonable adjustments comprises three requirements. For service providers and those exercising public functions, these requirements are:

- Where a provision, criterion or practice puts disabled people at a substantial disadvantage compared with those who are not disabled, to take reasonable steps to avoid that disadvantage.
- Where a physical feature puts disabled people at a substantial disadvantage compared with people who are not disabled to avoid that disadvantage or adopt a reasonable alternative method of providing the service or exercising the function.
- Where not providing an auxiliary aid¹ puts disabled people at a substantial disadvantage compared with people who are not disabled, to provide that auxiliary aid.

4.8 In the Scope 2010 report 'Polls Apart 2010: Opening elections to disabled people' it was made clear that access is still a barrier to some disabled people who want to cast their vote in person.

4.9 Below, are some of the main physical access issues identified by SCOPE, which should be considered as part of a review:

- polling places and stations with steps into the entrance, or otherwise inaccessible
- narrow doorways and corridors
- lack of space within the polling place that did not enable motorised wheelchair manoeuvrability
- lack of space and secrecy for the elector and their companion to discuss the elector's choice of vote
- lack of low level polling booths or booths/tables that didn't provide disabled voters with confidence that they could cast their vote in secrecy as they were positioned close to the polling station staff
- a lack of chairs to enable people to rest
- a lack of a clear display of guidance or aids (such as tactile voting devices) to enable people to feel confident about the process
- inadequate lighting

¹ In the context of a polling station, an auxiliary aid could, for example, be a ramp for wheelchair users.

4.10 These factors, and accessibility issues more generally, will also need to be considered by the Returning Officer as part of their training for polling station staff.

4.11 In [Appendix A](#) of this guidance we provide an accessibility checklist that can be used to assess the suitability of each polling place and polling station which covers these, as well as other issues.

4.12 In addition to writing to those groups or individuals the local authority has identified as having expertise in access issues, the authority should also engage any internal disability access group and/or disability officer as part of the review.

5 Planning the next compulsory review: 1 October 2018 – 31 January 2020 (inclusive)

5.1 Local authorities will need to decide when they are going to conduct the next compulsory review within the timescales provided by the legislation.

5.2 Even though the next compulsory review cannot start before 1 October 2018, local authorities can start planning for the review before then. There are also some preparatory steps, detailed below, which can be taken that fall outside the formal legal requirements of the review.

5.3 For example, local authorities may start compiling statistics and information which may assist them during the review. These may include:

- Electorate figures, broken down to street level within wards and existing polling districts.
- Any local authority or national statistics that estimate population change within the area.
- In England and Wales, a report from the authority's planning section detailing any proposed areas of new development and the approximate number of dwellings and expected population numbers for those areas. In Scotland, this information can be obtained from the Housing Land Audit.
- Detailed up-to-date maps of a scale that will assist in the designation of polling district boundaries.
- Details of current polling places and an indication as to their overall suitability for purpose (including, for example, any surveys, diagrams or photographs completed with the assistance of Presiding Officers or polling station inspectors or as part of a previous review or post-election evaluation). Further guidance can be found under [‘Assessing the current arrangements and proposals for change’](#).
- Any comments or complaints regarding the current arrangements from the public, elected members or other bodies.

- Up-to-date information gained from the existing and possible future polling station venue managers as to continued availability (highlighting, for example, planned renovation work or other future plans).
- Details of potential alternative buildings (public, private or temporary type constructions) that might appear suitable.
- Advice and guidance from local disability groups and disability organisations (such as, for example, SCOPE or Capability Scotland), and any expert help from officers within the council who are responsible for equality schemes.
- Terms of reference and the criteria for assessing the suitability of the current/proposed arrangements

5.4 Local authorities could also set the timetable for conducting the review. This may include booking the date of the council/ executive/committee meeting where the detailed review proposals would be formally considered.

5.5 The documents required to be published or communicated during the review, such as the notice of review and the letters to Returning Officers and those with expertise in disabled access, could also be prepared. However, the notice cannot be published nor the letters sent before 1 October 2018.

5.6 When planning for the review, the local authority will also need to identify who will lead and support the review, drawing personnel not only from electoral services but also from other parts of the authority who may have expertise to assist. Again, this can be done ahead of the start of the compulsory review period.

Carrying out a preliminary review

5.7 The local authority should undertake a preliminary review of the current polling districts and polling places with a view to establishing their suitability, and identify any potential alternatives where required. This may be done before the start of the specified review period.

5.8 There is no requirement to change any of the polling districts and polling places if they are suitable, but any 'no change' decision must be fully justified as part of the overall proposals.

5.9 The review process should be structured, and must be conducted formally with supporting documentation. This will ensure that there is a complete audit trail for all decisions taken and will contribute to the transparency of the process.

5.10 Close liaison with other departments of the council, such as communications, those providing services to disabled residents, and planning will help to increase the efficiency of the overall review process.

5.11 The local authority planning and property services departments, for example, will be able to provide guidance on the availability of locations and

premises and details of any residential developments that might have an impact on future electorate figures.

5.12 Modelling possible options where changes are deemed necessary can be undertaken by using mapping and planning tools available within the local authority, particularly as most authorities will now have access to GIS mapping services which can pull data from a variety of sources.

5.13 Local authorities should determine the most appropriate method of involving relevant local authority staff and other interested groups as appropriate.

Assessing the current arrangements and proposals for change

5.14 The legislation suggests an approach starting with polling districts, followed by choosing polling places and then considering polling stations. In practice, however, it is important that good quality polling places are identified first, which can then be used as part of the process of defining suitable polling district arrangements that comply with the requirements set out in the legislation. [Appendix A](#) provides template checklists to assist with the evaluation of current/proposed polling places and polling stations.

Polling districts

5.15 The following should be considered as part of the assessment of the suitability of polling district boundaries:

- Are the boundaries well-defined? For example, do they follow the natural boundaries of the area? If not, is it clear which properties belong in the polling district?
- Are there suitable transport links within the polling district, and how do they relate to the areas of the polling district that are most highly populated? Are there any obstacles to voters crossing the current polling district and reaching the polling place e.g., steep hills, major roads, railway lines, rivers?

Polling places

5.16 There are a number of factors that will need to be considered when reviewing existing polling places or when assessing new polling places, including:

- **Location:** Is it reasonably accessible within the polling district? Does it avoid barriers for the voter such as steep hills, major roads, rivers, etc.? Are there any convenient transport links?
- **Size:** Can it accommodate more than one polling station if required? If multiple polling stations are required, is the polling place capable of accommodating all voters going into and out of the polling stations, even where there is a high turnout?
- **Availability:** Is the building readily available in the event of any unscheduled elections? Is there any possibility that the building may be demolished as part of a new development?

- **Accessibility:** Is the building accessible to all those entitled to attend the polling place?

5.17 Ideally, there would be the choice of a range of fully accessible buildings, conveniently located for electors in the area within which to establish polling stations. In practice, however, the choice of polling places will often be a balance between the quality of a building (access, facilities, etc.) and the proximity of the building to the electors. When making a decision, all factors will need to be considered and the authority will need to be able to demonstrate their reasoning behind the decision.

5.18 Where, because of local circumstances, a polling place has been selected that is not fully accessible, then reasonable adjustments must be undertaken to provide access for all electors. Alternatively, the local authority should consider whether it would be appropriate to designate a polling place that falls outside the polling district.

5.19 Part of the decision-making process involves assessing if the polling place is capable of accommodating more than one polling station together with the necessary staff and equipment, particularly in circumstances where the number of electors allocated to a polling place is high. The number of electors allocated to a particular polling station should not exceed 2,500.

5.20 In instances where there may be a higher turnout, such as at a UK Parliamentary election, (Acting) Returning Officers may wish to set up multiple polling stations within the polling place. Consideration will need to be given to whether the size and layout of the area or building can accommodate such arrangements.

Polling stations

5.21 When assessing the suitability of a room or area for use as a polling station, the (Acting) Returning Officer should consider how the size and layout would allow for the most effective throughput of voters, including in those instances where there is a high number of electors in the polling station at any one time on polling day. Each polling station should be designed to provide suitable conditions for the elector to vote in private, for staff to conduct elections in an efficient and effective manner and for those entitled to observe the voting process to do so without compromising the secrecy of the ballot.

Use of schools

5.22 It should be noted that for the purpose of taking the poll in England and Wales, the (Acting) Returning Officer is entitled to use free of charge schools maintained or assisted by a local authority as well as those schools that receive grants made out of moneys provided by Parliament. This includes academies and free schools. In Scotland, the rooms in schools that can be used free of charge for the taking of the poll are those in schools that are not independent schools within the meaning of the Education (Scotland) Act 1980.

6 The review process

Stage 1 – Notification of the review

6.1 The formal commencement of the review requires the local authority to give notice of the holding of a review. The notice must:

- be displayed at the local authority's office and in at least one conspicuous place within the authority
- be published on the local authority website

6.2 Additionally, the authority could display copies in other public buildings and, in particular, those buildings frequented by disabled residents. The authority's disability officer should be able to give guidance on the most suitable places for reaching disabled residents.

6.3 The content of the notice is not prescribed, but should state:

- that the local authority is conducting a review of polling districts and polling places
- that the (Acting) Returning Officer will make a comment on proposed polling stations, and an indication of when and where the (Acting) Returning Officer's representations will be made available
- that electors within the authority or within a UK Parliamentary constituency which has any part in the authority may make a representation
- that the authority would welcome the views of all residents, particularly disabled residents, on the authority's proposals, the (Acting) Returning Officer's representation or any other matters
- that the authority would welcome any person or body with expertise in access for persons with any type of disability to comment on the authority's proposals, the (Acting) Returning Officer's representation or any other matters
- that persons or bodies making representations should, if possible, give alternative places that may be used as polling places
- the postal address, e-mail address and website address at which documents can be inspected and representations made
- an indication of the timetable of the review and a deadline for representations

6.4 The authority should also send a copy of the notice to interested parties such as elected representatives (Councillors, MPs, MSPs, AMs, MEPs, etc.), political parties, disability groups and other stakeholders. Additionally, the authority could issue a press release and use social media feeds to draw attention to the review and the process.

Stage 2 – Consultation

6.5 The consultation stage is for representations and comments to be made on the existing and proposed arrangements for polling districts and polling places. There are two aspects of this stage:

- A compulsory submission from the (Acting) Returning Officer of the UK Parliamentary constituency or constituencies, which must then be published by the local authority.
- Submissions from electors and other interested persons and bodies, including elected representatives and those with expertise in relation to access to premises or facilities for disabled people.

The (Acting) Returning Officer's submission

6.6 The (Acting) Returning Officer's submission must comment on both the existing polling stations and the polling stations that would likely be used based on any proposed polling places. The (Acting) Returning Officer's report must also contain information as to the location of polling stations within polling places. Completing the templates at [Appendix A](#) may help to form a basis for this report.

6.7 The local authority must publish the (Acting) Returning Officer's comments within 30 calendar days of receipt. The comments should be published at the local authority offices and in at least one conspicuous place within each UK Parliamentary constituency contained wholly or partly in the local authority area. They should also be published on the local authority's website. Additionally, the (Acting) Returning Officer's response could be copied and made available in council offices, libraries, community centres or other places where residents may visit.

Consultees

6.8 The authority should consult widely on the review and should seek out the views of interested groups or bodies, including electors, candidates and agents, political parties and members of the council, as well as other elected representatives (MPs, MSPs, AMs, MEPs, etc.).

6.9 It will be particularly important to consult with those who have specific experience of assessing access for persons with different disabilities. These could include disability sections or occupational health departments within the council, as well as local and national disability groups. The authority should give consideration to the different types of disability which may make voting in person more difficult, and should also consider the council's own policy on disabled access. Consultees should be asked for comment both in general and, if appropriate, about particular buildings or areas within the authority.

6.10 Any persons involved in the consultation have the right to comment on the recommendations proposed by the (Acting) Returning Officer.

6.11 Any elector for a UK Parliamentary constituency either wholly within or partly within the local authority area may comment on any of the recommendations within the whole local authority area.

6.12 Any person or body that makes a comment should be invited to suggest alternative polling districts/polling places and should be encouraged to give a reason for the alternative proposal so that it may be given appropriate consideration. As mentioned above, the notice published by the local authority should provide a deadline for the submission of comments.

Stage 3 – Concluding the review

6.13 After considering all of the representations, the local authority must decide on the most appropriate polling districts and polling places, which must be approved by the council.

6.14 If the review results in the alteration of one or more polling districts, the Electoral Registration Officer must make the necessary alterations to the electoral register. Depending on the timing of the review and the extent of the changes, the ERO has three options to ensure the register reflects the new polling districts:

- update the register on publication of the revised register following the conclusion of the annual canvass
- re-publish a revised register at another point in the year
- publish a notice of alteration

6.15 Where the Electoral Registration Officer has decided to revise their register by republishing it to incorporate the changes, the law requires that the ERO publish a notice 14 calendar days before the publication of the revised version of the register in a local newspaper, at their office and at some other conspicuous place or places in the area. The legislation does not allow for a part publication of the register – a revised register can only be published for the whole of the local authority area.

6.16 Any alteration is effective on the date on which the Electoral Registration Officer publishes a notice stating that the alterations have been made, which should be published at the same time as the register is revised or a notice of alteration published, as appropriate.

Stage 4 – Publishing the conclusions of the review

6.17 Once the council has agreed the proposals, details of the new polling districts and polling places must be made available to the public. These should be made available at the local authority offices, in at least one conspicuous place in the constituency (or constituencies), and on the local authority's website. The reasons for choosing each particular polling district and polling place must be given.

6.18 Along with the reasons for the final decision of the review, the following must also be published:

- all correspondence sent to the (Acting) Returning Officer in connection with the review
- all correspondence sent to any person whom the authority contacted because they had particular expertise in relation to access to premises or facilities for disabled people
- all representations made by any person in connection with the review
- the minutes of any meeting held by the council to consider any revision to the designation of polling districts or polling places within its area as a result of the review
- details of the designation of polling districts and polling places within its area as a result of the review
- details of the places where the results of the review have been published

6.19 It is important that electors are made aware of any changes made to the place they must attend to vote. For example, the poll card for the next election they are entitled to vote at could indicate if their station has changed.

7 The appeals process

7.1 Following the conclusion of the local authority's review, certain persons have a right to make representations to the Commission. If, on receipt of such representations, we find that a local authority's review did not:

- meet the reasonable requirements of the electors in the constituency, or a body of them, or
- take sufficient account of the accessibility for disabled persons of a polling station/ polling stations within a designated polling place

then we may direct the authority to make any alterations to the polling places that we think necessary and, if the alterations are not made within two months, we may make the alterations ourselves.

Who is entitled to make representations to the Commission?

7.2 The following may make representations:

- in England, any parish council which is wholly or partly situated within each constituency, or parish meeting where there is no such council
- in Wales, any community council which is wholly or partly situated within each constituency
- thirty or more registered electors in each constituency (although electors registered anonymously cannot make a representation)

- a person (except the (Acting) Returning Officer) who made representations to the authority when the review was being undertaken
- any person who is not an elector in a constituency in the authority's area but who the Commission thinks has sufficient interest in the accessibility of disabled persons to polling places in the area or has particular expertise in relation to the access to premises or facilities of disabled persons

7.3 In addition, the (Acting) Returning Officer may make observations on any representations made to us.

Format for all representations

7.4 All representations must be made in writing, either by post, e-mail or fax. The representation must be as specific as possible and should clearly state the manner in which it is alleged that the local authority has failed to properly conduct the review. There are only two grounds on which a representation may be made. These are:

- the local authority has failed to meet the reasonable requirements of the electors in the constituency
- the local authority has failed to take sufficient account of accessibility to disabled persons of the polling station/ polling stations within a polling place.

7.5 Representations based on any other premise will not be considered.

7.6 The representation should include the location of the polling place and any other relevant information regarding the polling place at issue, stating specifically why it is inaccessible or does not meet the reasonable requirements of the electors.

7.7 A representation may also include for consideration specific proposals for changing the place that has been designated as the polling place.

The decision-making process of the Commission

7.8 Upon receipt of a representation, we will request all relevant documentation from the local authority and will show the authority the representation.

7.9 The (Acting) Returning Officer is entitled to make observations on the representation submitted to us and should give a report on the polling station(s) which would likely be used should the representation be successful.

7.10 The documentation from the local authority, the observations of the (Acting) Returning Officer and any other relevant information will be taken into consideration, in conjunction with the representation.

7.11 We may seek advice from persons with expertise on accessibility issues when making our decision.

7.12 We will set out in writing our conclusions and the reasons for our decision. Our decision will be issued to the person(s) who made the representation, the local authority and the (Acting) Returning Officer. The decision and related documents will also be published on our website. Local authorities are advised to publish the outcome of the appeal in the same way as the results of the review were published.

7.13 We may direct the local authority to consider any alterations to the polling places that we deem necessary under the review. After two months, if the local authority has failed to make the alterations, we can itself make the alterations as if the local authority had implemented them.

7.14 Representations should be sent to:

Legal Counsel
The Electoral Commission
3 Bunhill Row
London EC1Y 8YZ
Tel: 020 7271 0500
Fax 020 7271 0505
Email: appeals@electoralcommission.org.uk

7.15 Further information on previous appeals, including the decisions made by the Commission can be found on [our website](#).

8 Making amendments to polling places outside of the compulsory review period and carrying out interim reviews

8.1 If a polling station becomes unavailable, the (Acting) Returning Officer should consider whether another polling station could be designated within the polling place. Changing the polling station within the polling place would not require a review.

8.2 If a building becomes unavailable before an election, the polling place can be changed by the local authority in accordance with their decision making arrangements. If delegation procedures are in place, for example to a committee of the council, these should be followed as set out in the council's constitution and the person or persons who are entitled to make changes to polling places should be contacted.

8.3 Between compulsory reviews, all polling places and polling stations used should be kept under consideration, and an evaluation of their suitability carried out after each election. If any changes are identified as being

desirable, the same steps should be followed as for conducting the compulsory review.

8.4 The council can carry out an interim review and change some of their polling districts and polling places before the end of the 5-year cycle, but the same processes should be undertaken for the affected areas as for the compulsory review. Without going through these processes, the council will have difficulty evidencing their decision making and explaining how they took into consideration the views of disabled persons and the reasonable requirements of electors.

Appendix A - templates

The following templates have been designed for use in evaluating the suitability of buildings as polling places and polling stations.

Part A – to be completed by the local authority with the details of the current polling places.

Part B – to be completed by the local authority to evaluate external areas' access and facilities both outside the perimeter of the building and within the boundary of the building itself.

Part C – to be completed by the local authority to assess internal access to the polling station, but excluding the polling station itself (i.e. covering the corridors leading to the polling station accommodation, but not the area in which polling will be carried out), and the facilities available within the building. Should the proposed building, room or area to be used as the polling station have direct access to the road/pavement or external parts, Part C can be excluded from this assessment.

Part D – to be completed by the (Acting) Returning Officer with the details of the area that is, or is likely to be, used as the polling station(s).

(If local authorities already have up-to-date detailed information to assist with the completion of Parts B, C and D, this can be inserted into the individual templates together with any diagrams and/or photographs to enable the building to be re-assessed on a site visit. The information should be verified as part of the visit.)

Part E – to be completed by the local authority with any comments or complaints received from stakeholders as part of the consultation exercise. Completion can provide evidence that the review considered the submissions as part of the formal evaluation process.

Any alternative proposals or suggestions put forward for new polling places/stations should be evaluated using the templates, and the results should be collated to facilitate the provision of appropriate feedback.

Date reviewed:

Officer initials:

Polling place / polling station – evaluation checklist

Part A – Current polling place details		
Polling place identifier		
Polling place name		
Polling place address		
Number of electors (If more than one polling station within the polling place, identify split of electors)		
Building availability for future elections/referendums		
Polling place review		
Check	√	Comment
• Are there suitable transport links?		
• Are there any access issues regarding main/busy roads, railways, rivers, etc.?		
• Is the polling place capable of accommodating more than one polling station together with the necessary staff and equipment? If so, could it accommodate all allocated voters going in and out of the polling stations, even where there is a high turnout?		
• Is the building readily available in the event of any unscheduled elections?		
• Is there any possibility that the building may be demolished as part of a new development?		

Identify any complaints/comments received from stakeholders at previous electoral events

Date reviewed:

Officer initials:

Part B – External areas access and facilities		
Check	(√)	Comments
• Are there good public transport links to the polling place?		
• Is the approach to the building safe and free from obstructions and does it have a dropped kerb?		
• Is the building clearly identifiable?		
• Is additional signage required between street and entrance?		
• Is there the facility to put up the required signage for polling day?		
• Are there parking facilities for disabled people?		
• Are there parking facilities for polling staff?		
• Does the approach to the building have external lighting?		
• Does the building have level access? Yes/No. If no –		
• Has a purpose built ramp been installed?		
• If so, does it have a handrail?		
• Does the ramp have a gentle slope?		
• Does the building require a temporary ramp or is there an alternative disabled access?		
• Is the entrance door wide enough for a disabled person using a motorised wheelchair?		
• Are the doors light enough for frail/elderly voters to open?		
• Can the 'Guidance for voters' notice be clearly displayed outside the premises, as required by the election rules?		
• Are there any external security concerns?		
• Can tellers be accommodated outside the building?		

Date reviewed:

Officer initials:

External plan – B1

Show external layout, street name(s), car parking (including disabled car parking), ramps, steps, lighting, appropriate places for signage, etc.

Sketch layout; provide photographs as appropriate.



Date reviewed:

Officer initials:

Part C – Internal areas access and facilities		
Check	(√)	Comments
• Are all doors easy to open (including by wheelchair users) or do they need to be permanently locked back?		
• Are there any internal steps or obstructions/hazards?		
• Are any doormats level with the floor?		
• Is the floor covering non-slip (including in wet weather)?		
• Are there any corridors that may cause access problems?		
• Is there adequate lighting in the corridors?		
• Are there toilet facilities?		
• Is there a kitchen that staff can use?		
• Is the area adequately lit for day and night time?		
• Is there adequate space for signage?		
• How many polling stations can the building accommodate?		
• Does the building have a telephone available (land line) in the event of mobile network problems?		


Date reviewed:

Officer initials:

Internal access leading to polling station(s) – C1

Show internal areas of the building, excluding the actual polling station where voting will take place, including corridors that link to the polling station, kitchen and toilets, and highlight any possible signage requirements and potential hazards. Also indicate door swing direction and ease of opening, any areas of poor lighting, and any areas of uneven floor, etc.

Sketch layout; provide photographs as appropriate.



Date reviewed:

Officer initials:


Part D – The polling station(s)		
Check	(√)	Comments
• Is there sufficient space to accommodate and manage the flow of a high volume of electors in the case of a high turnout of electors?		
• If multiple polling stations need to be provided, are there other rooms available, or can the space be clearly divided to provide adequate room for more than one polling station?		
• Is there sufficient space inside the polling station to comfortably accommodate staff, voters, polling agents and observers?		
• Could ballot booths be positioned in a way that would preserve the secrecy of the ballot, even where there may be a high volume of electors?		
• Is there adequate lighting for day and night time?		
• Is there suitable furniture (tables and chairs) available for all types of election for polling staff and for those voters who may need to rest?		
• Could motorised wheelchairs be accommodated?		
• Can the official notices be clearly displayed, including the large-print version of the ballot paper(s)?		

Date reviewed:

Officer initials:

Internal – The polling station(s) – D1

Identify the size and shape of the area available for polling. Include the position of the door(s), any windows and how the furniture and equipment should be laid out to accommodate all those entitled to be inside the polling station, taking into account access requirements for all voters, including those in wheelchairs, and demonstrating how the space should be used to ensure the most efficient flow of voters and the effective administration of the voting process.

A large, empty rectangular box with a thin black border, intended for a drawing or diagram of the polling station layout.

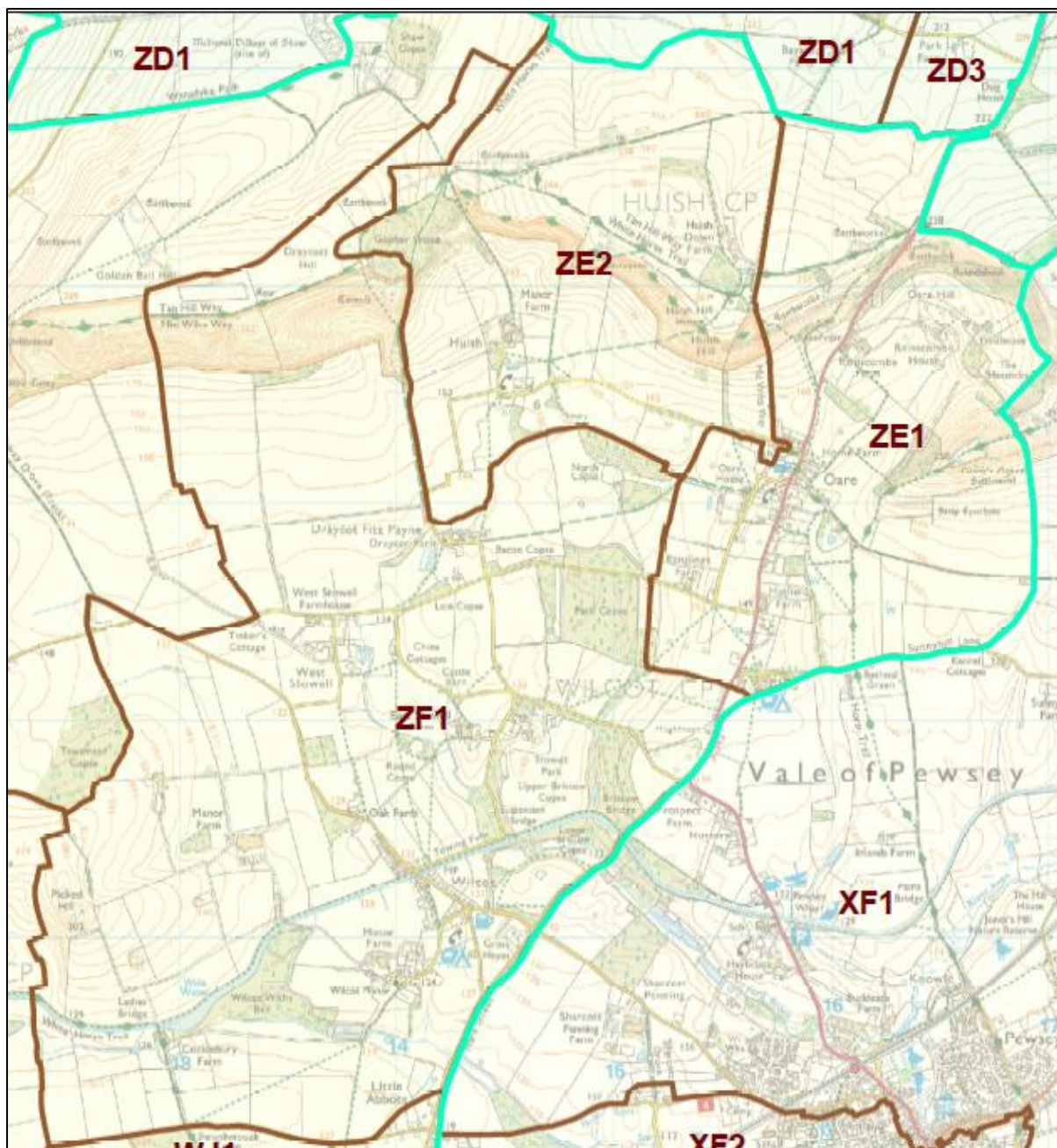
Date reviewed:

Officer initials:

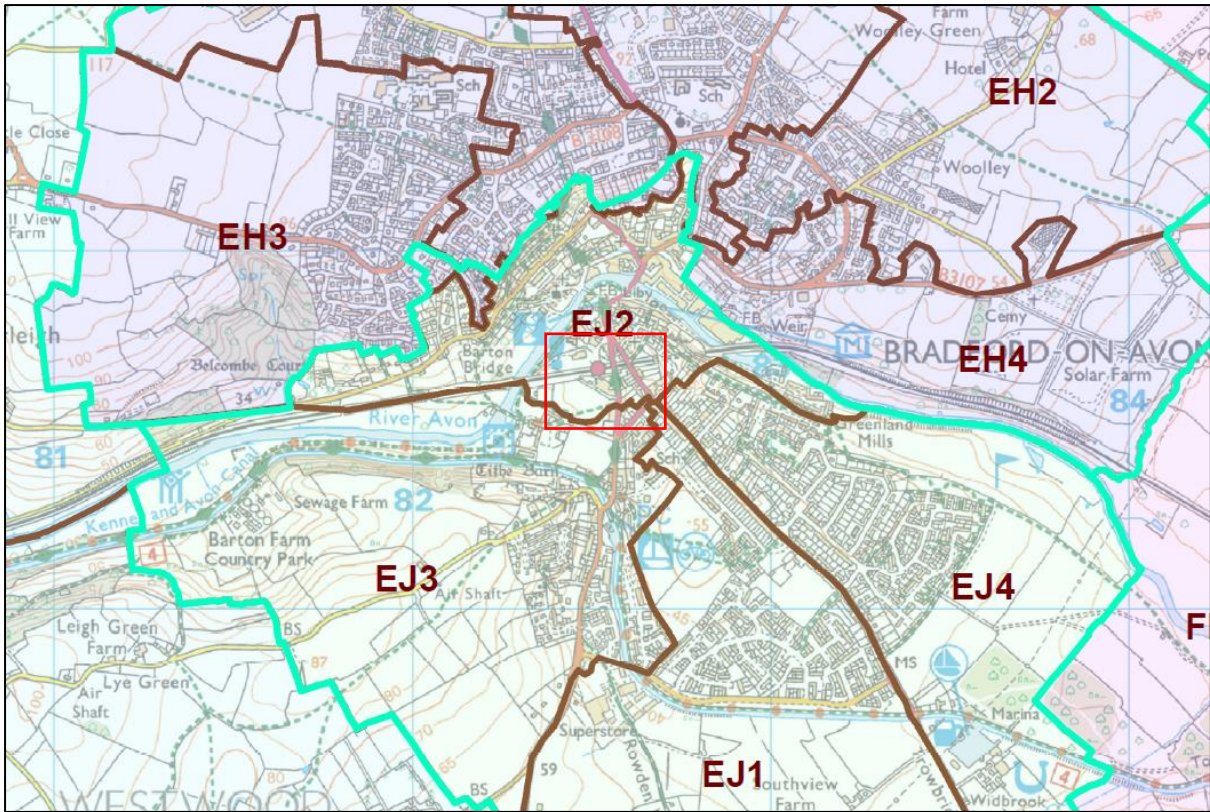
Part E – Comments from stakeholders during consultation

Comment	Name/organisation	Response by (A)RO

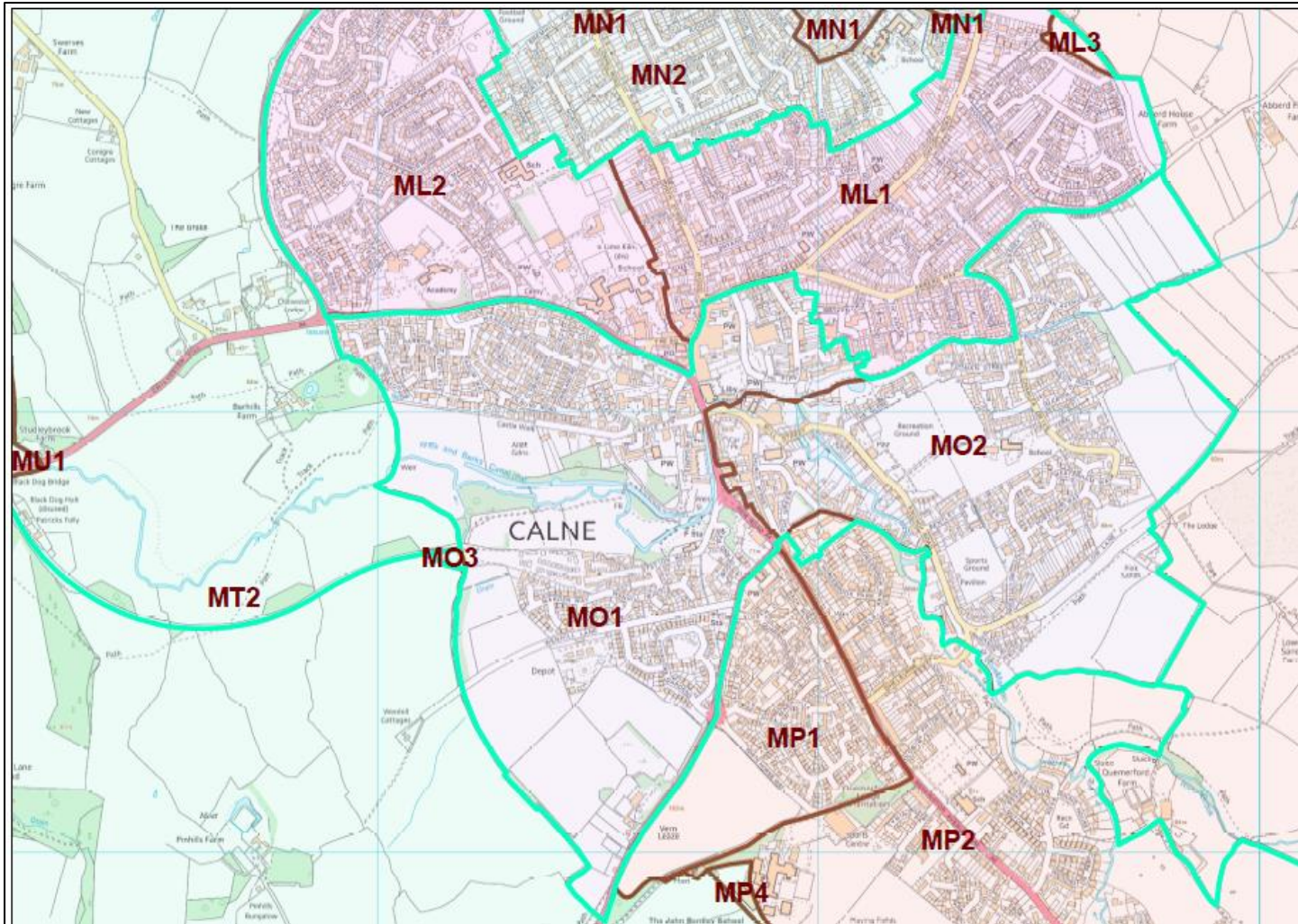
Additional comments from (A)RO



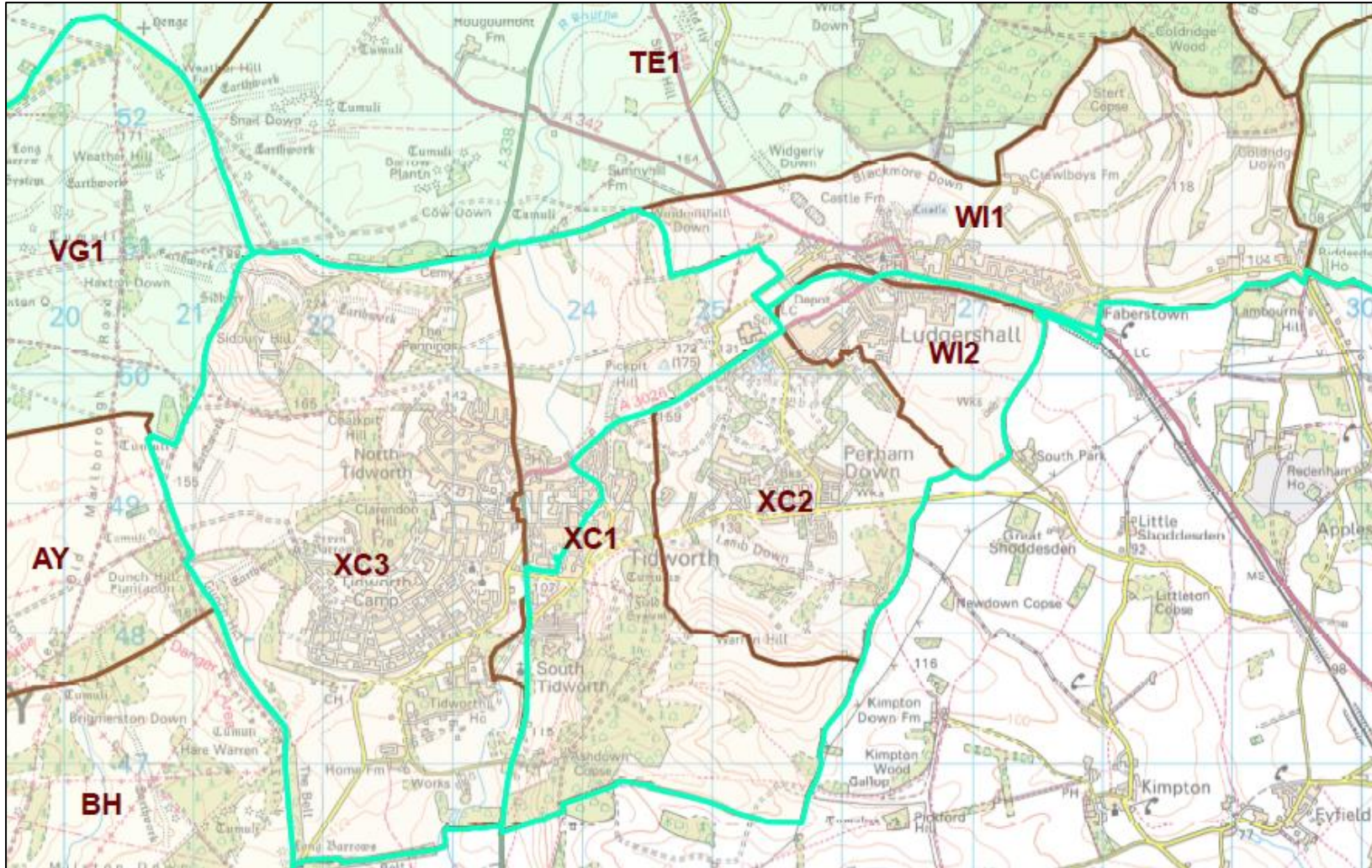
Map 1
Wilcot and Huish Parish areas



Map 2
Bradford on Avon South

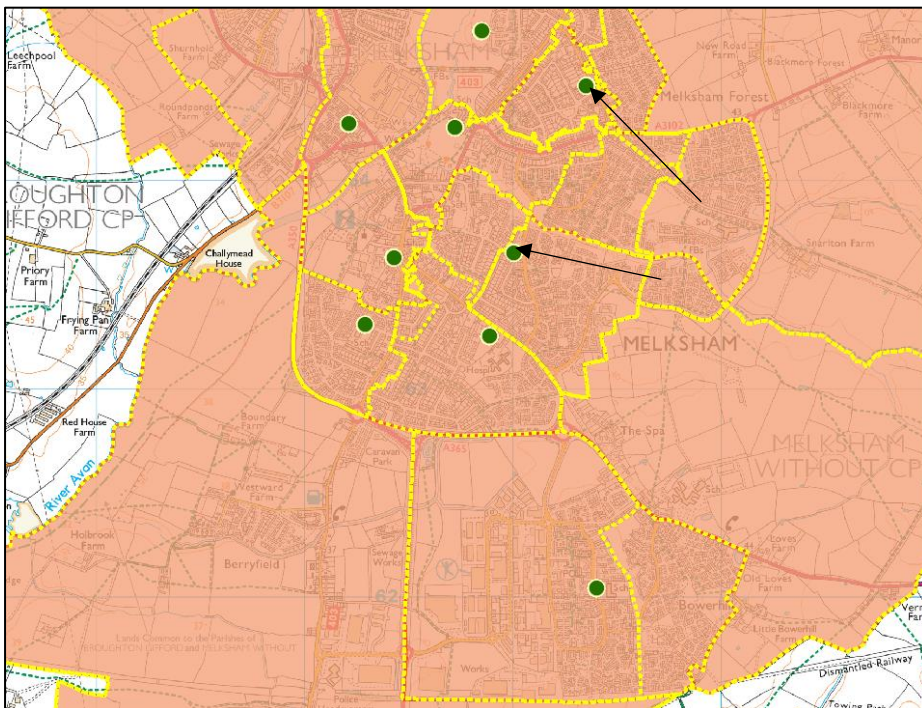
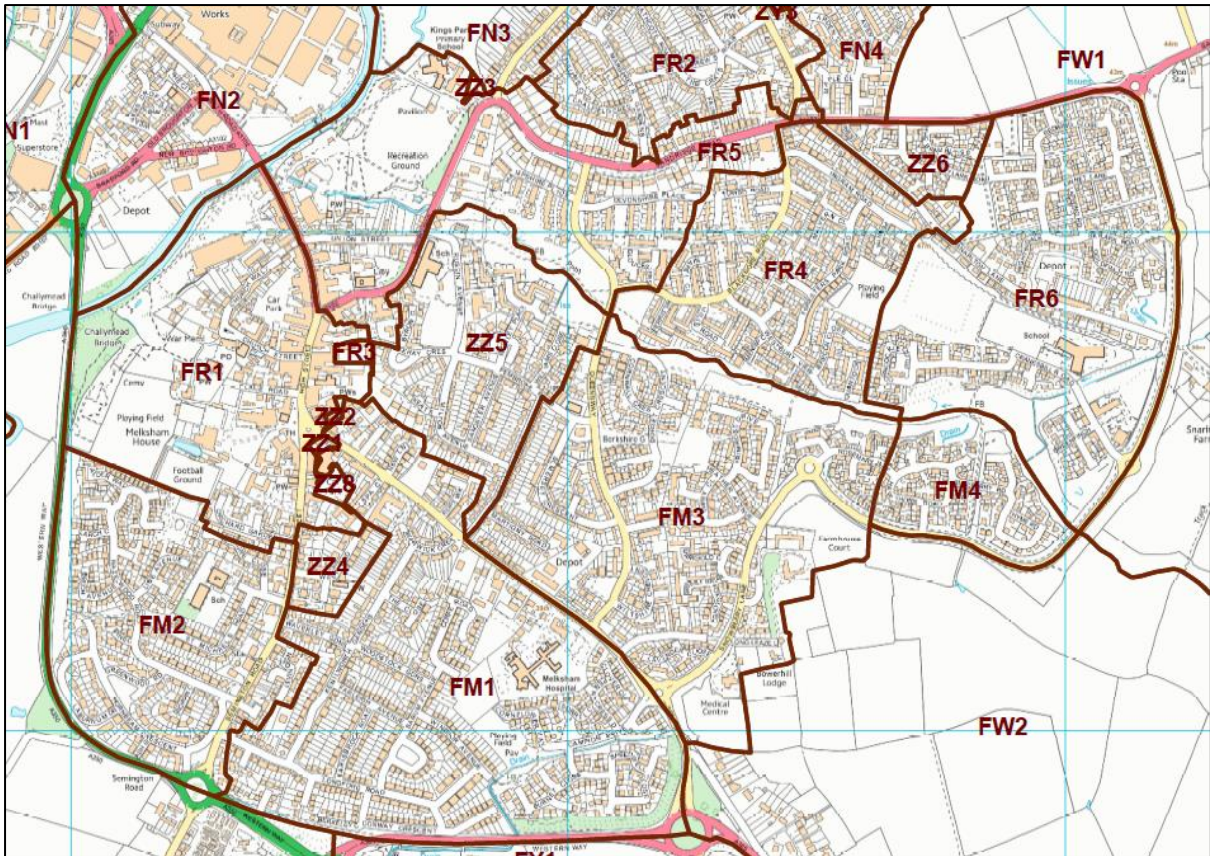


Map 3
Calne Central

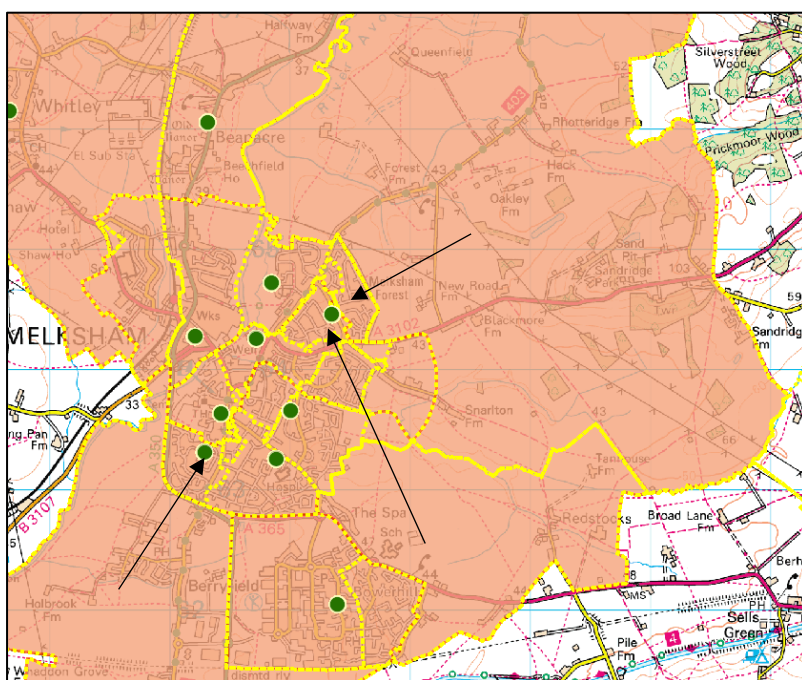
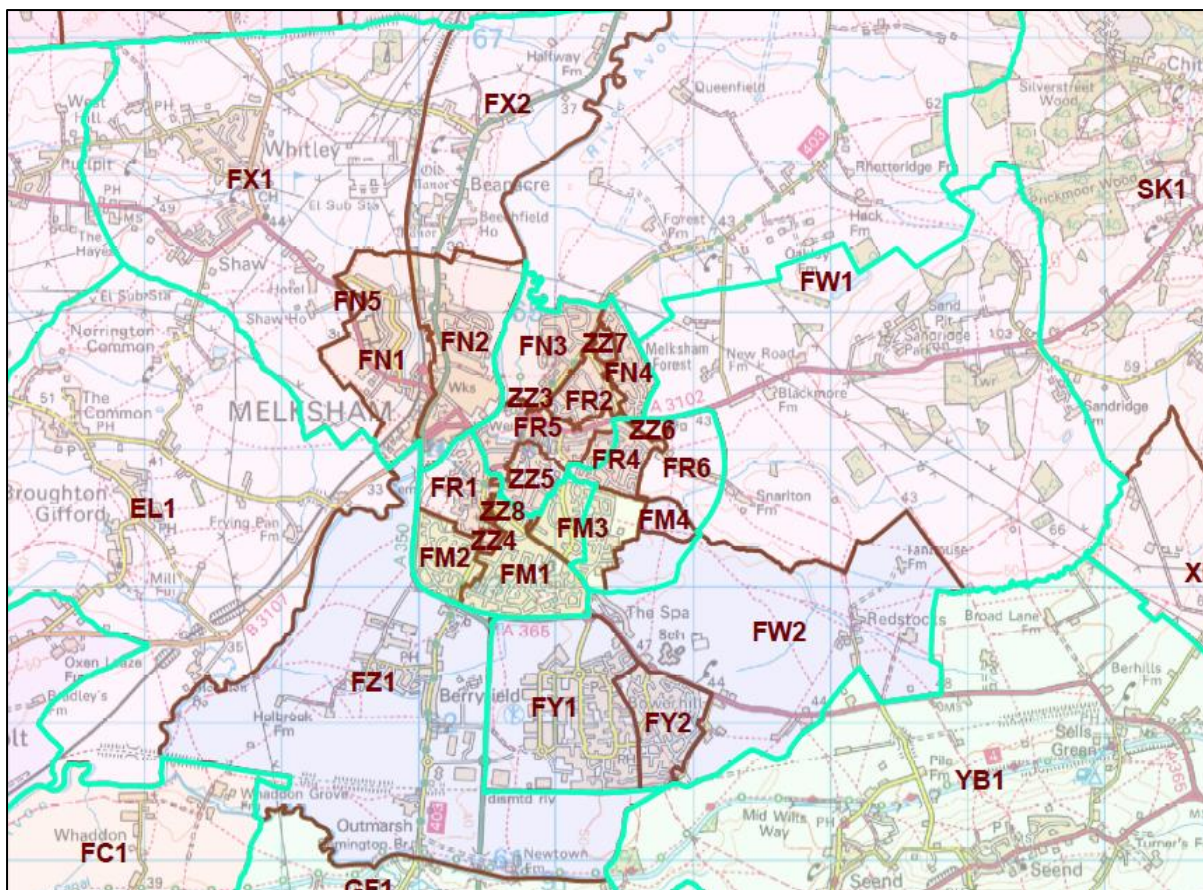


Map 4

Tidworth and Ludgershall

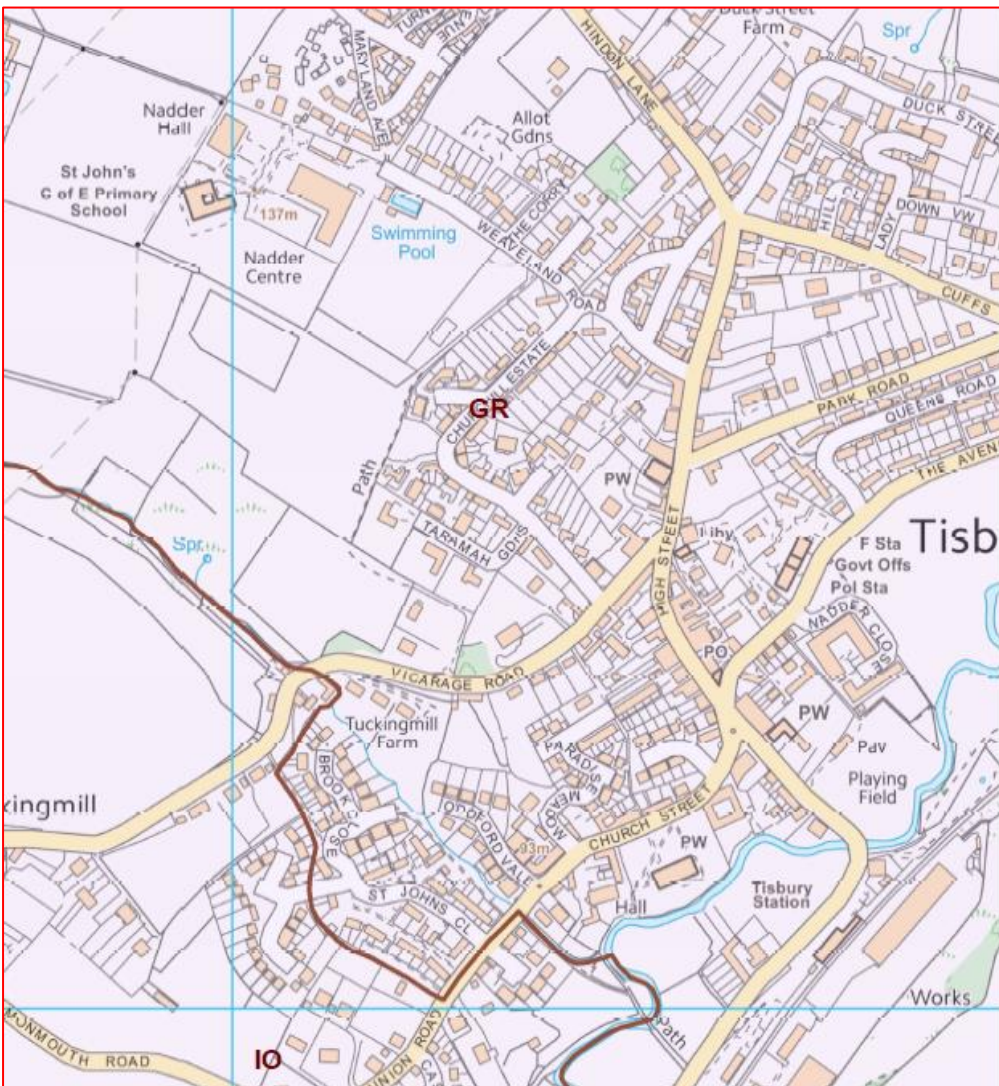
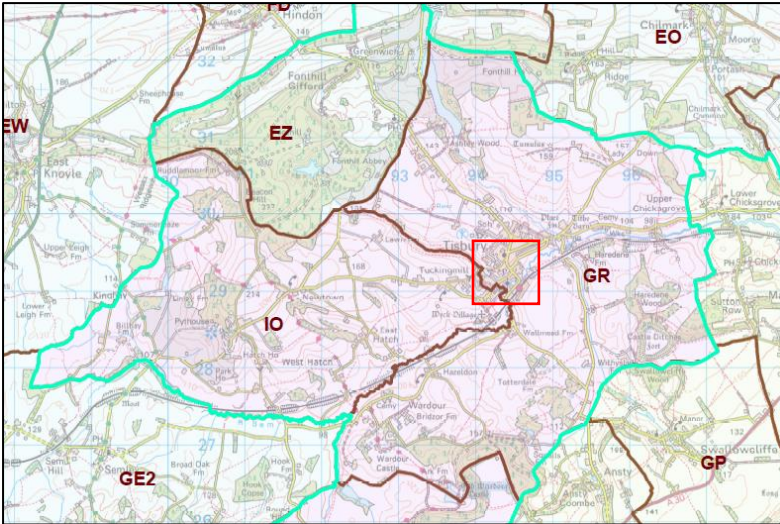


Maps 5
Melksham Town



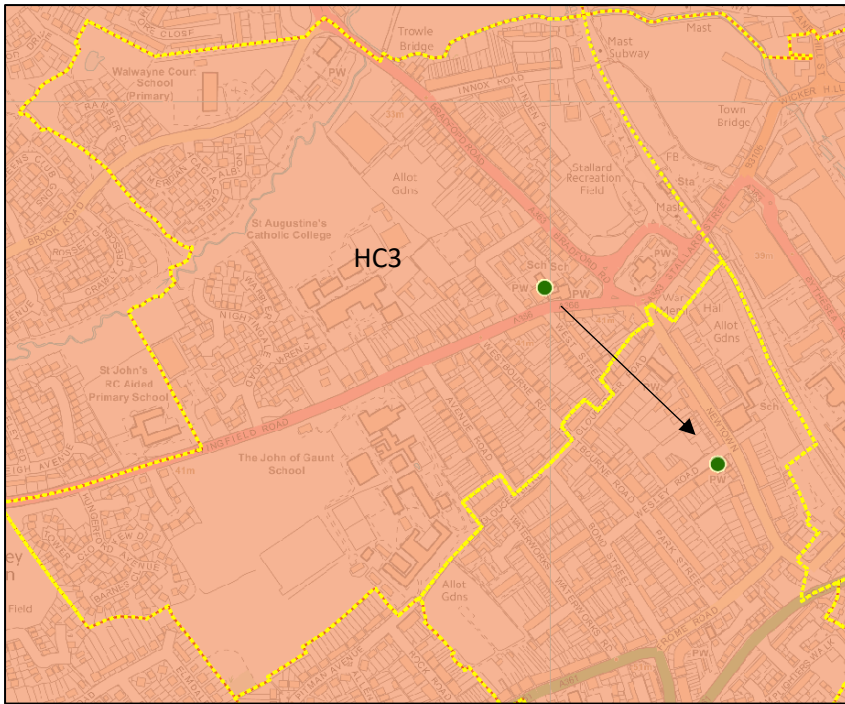
Maps 6

Melksham Without

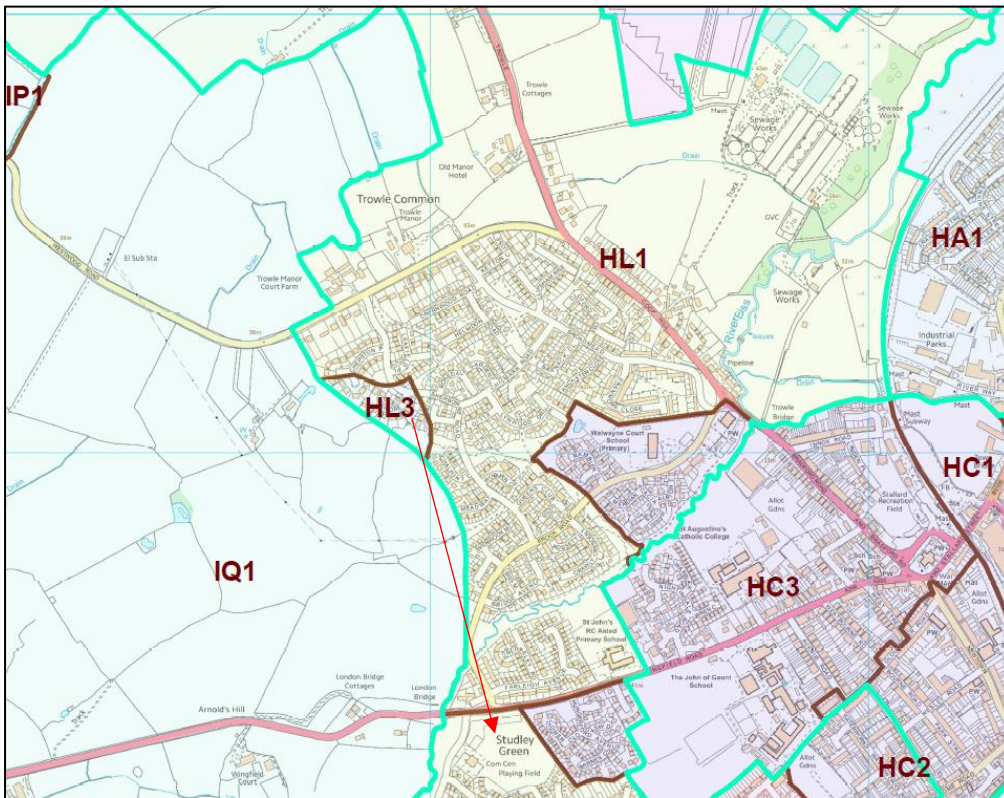


Maps 7

Tisbury and West Tisbury



Map 8 - Polling district HC3



**Map 9
Polling district HL3**



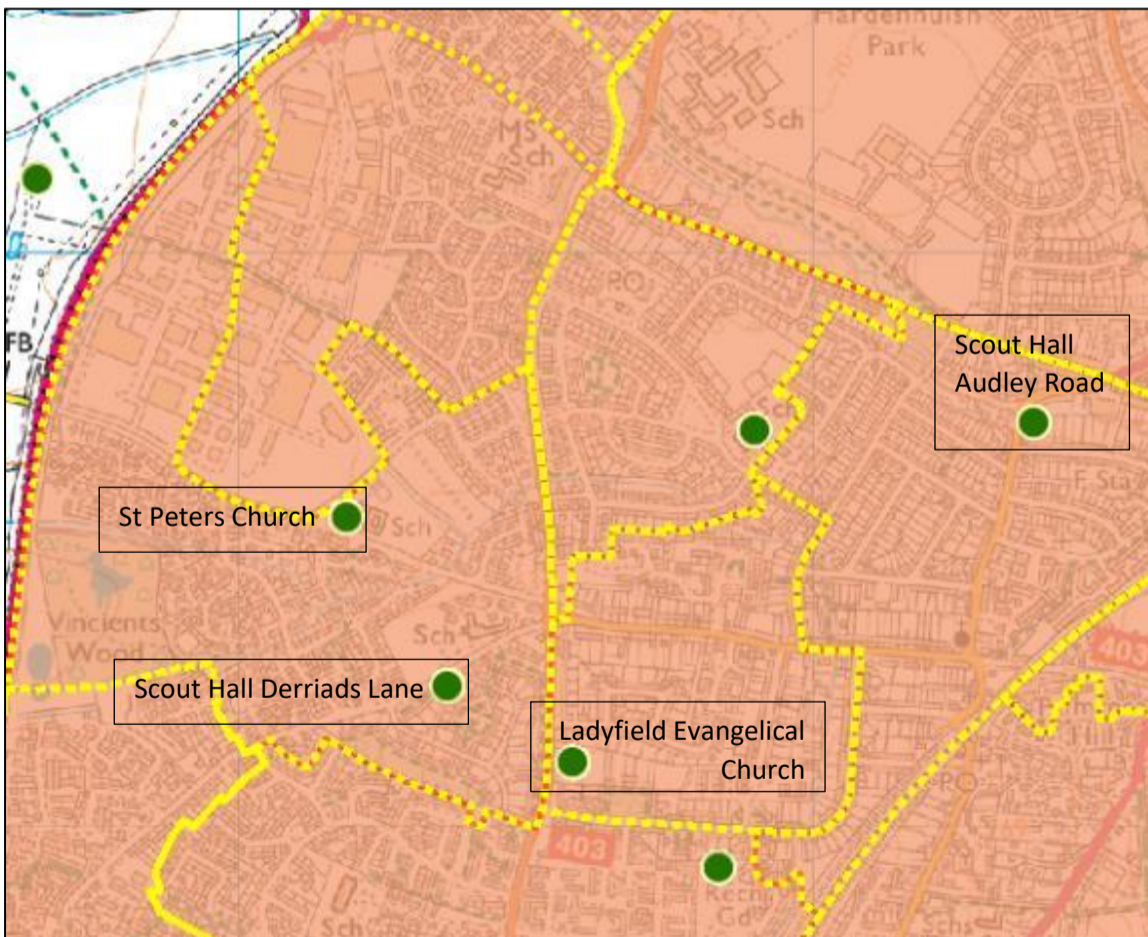
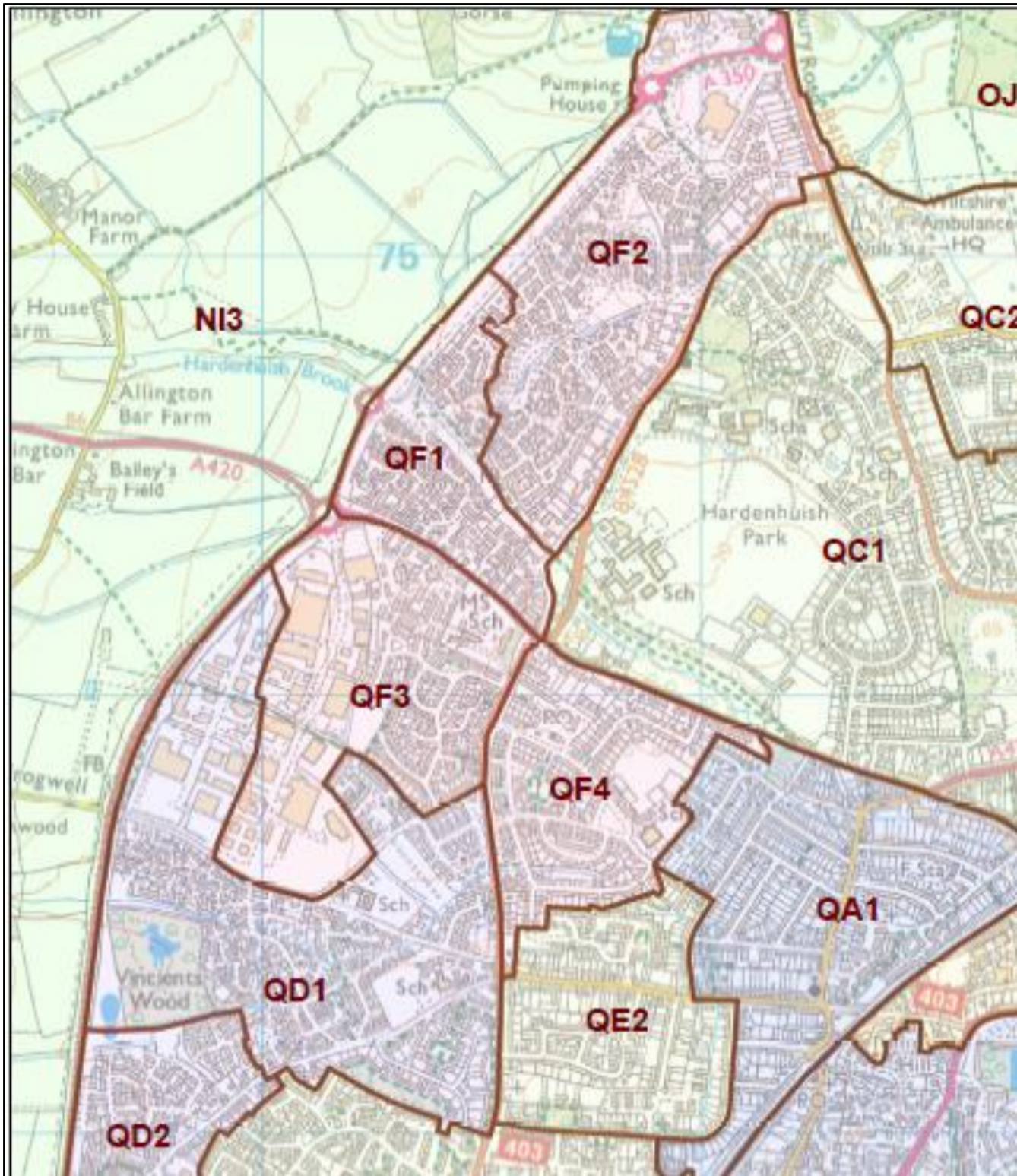
Nomansland Reading Rooms



Nomansland Methodist Chapel

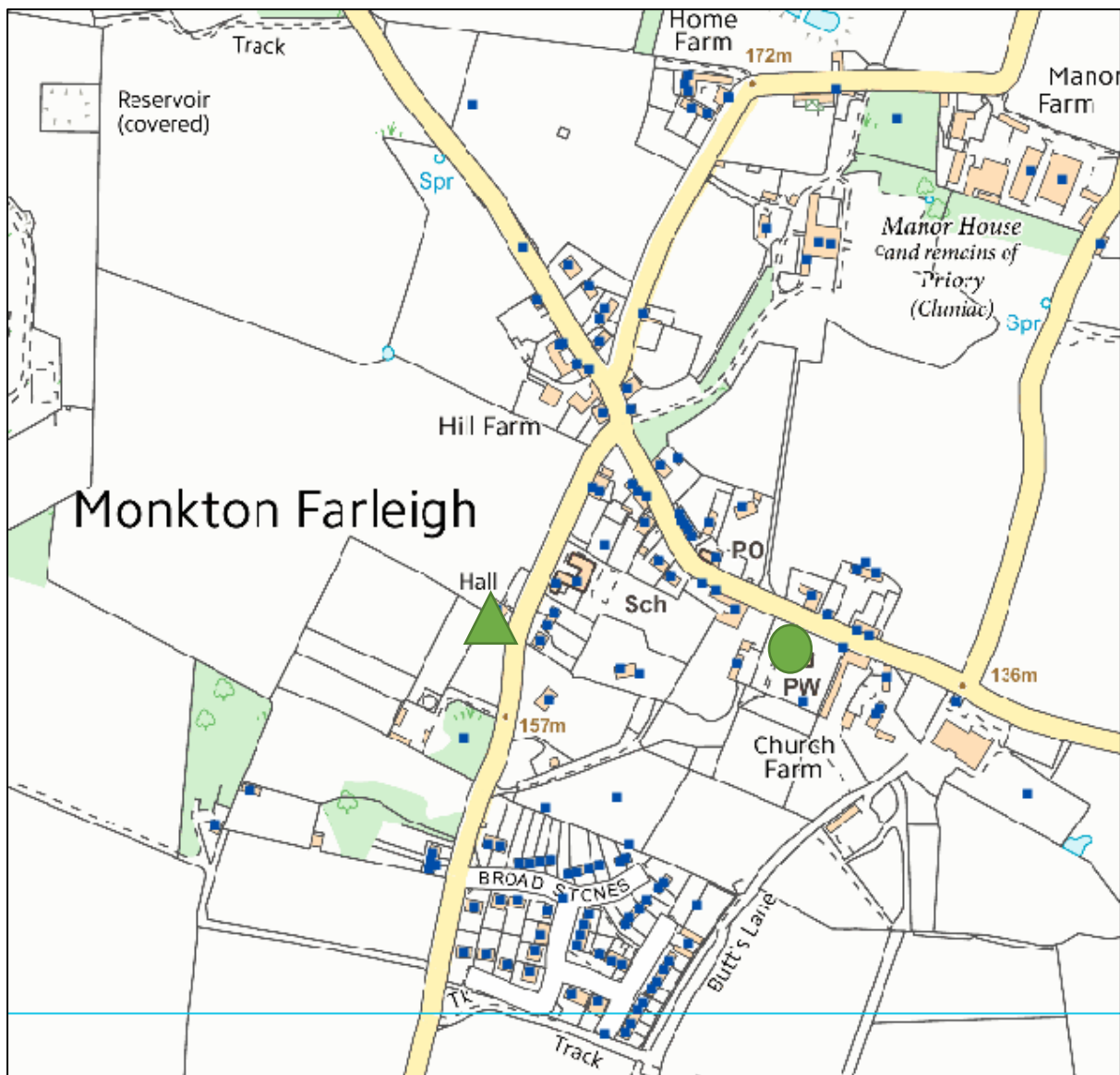
Map 10

Landford Part 3



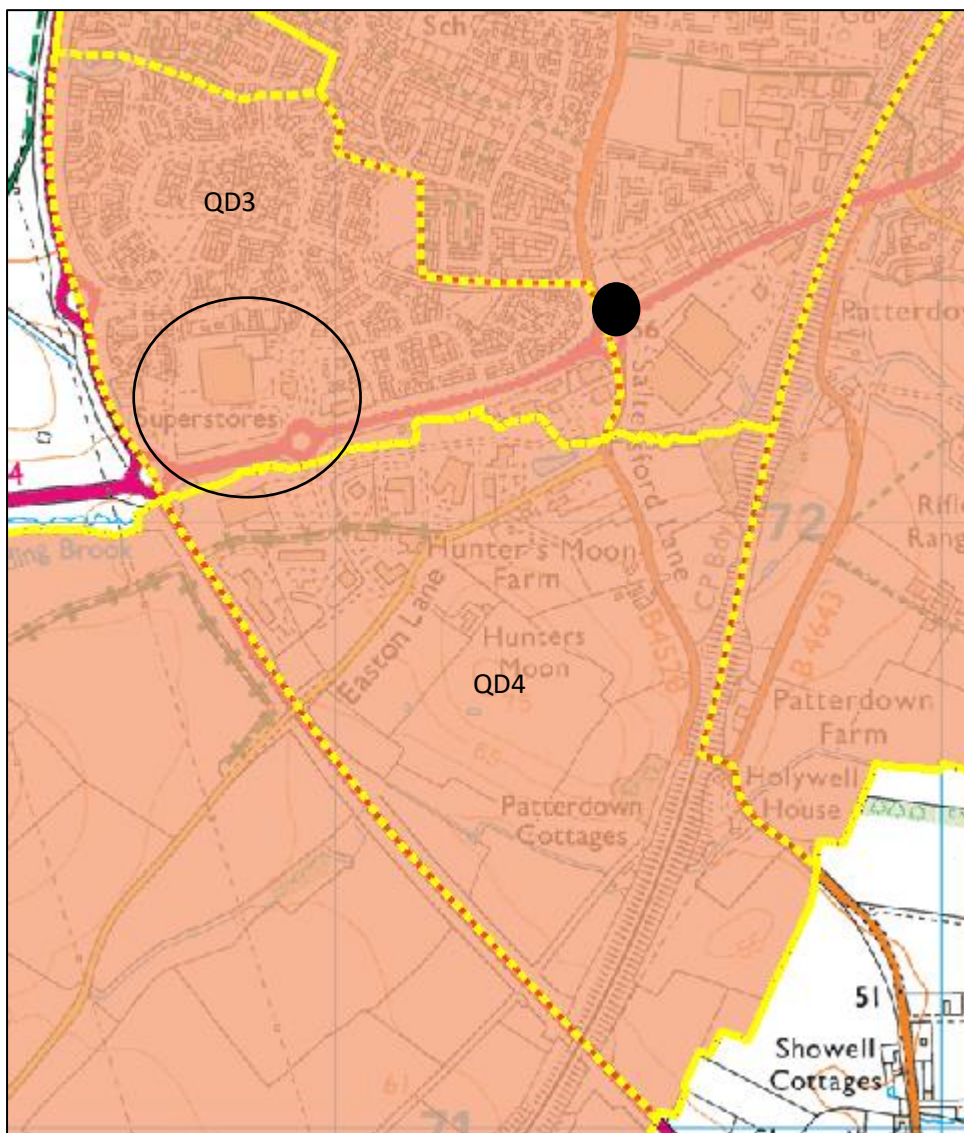
Maps 11B

Redlands School - Polling Districts QF3 and QF4



- St Peters Church, The Street, Monkton Farleigh
- ▲ Monkton Farleigh Village Hall

Map 12
Monkton Farleigh

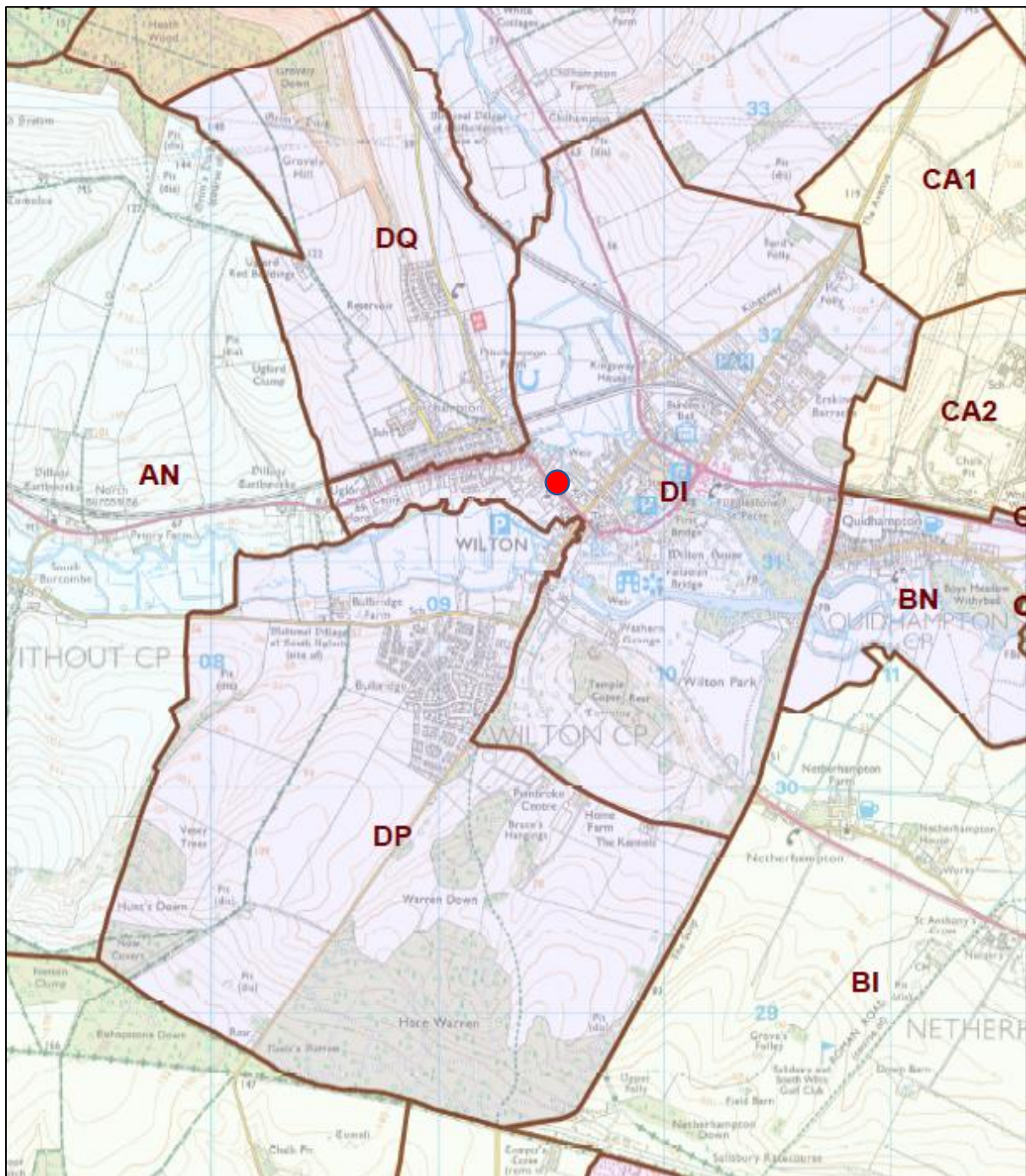


● Pheasant Pub

○ Superstore

Map 13

Chippenham (Cepen Park and Derriards) Part 4



Map 14
Wilton

This page is intentionally left blank